



AGRICULTURAL STATISTICS 2018-19



DIRECTORATE OF ECONOMICS & STATISTICS
DEPARTMENT OF PLANNING
RAJASTHAN, JAIPUR

Agricultural Statistics of Rajasthan

2018-19

**DIRECTORATE OF ECONOMICS & STATISTICS,
DEPARTMENT OF PLANNING, RAJASTHAN, JAIPUR**




Secretary
Department of Planning & Statistics
Government of Rajasthan

FOREWORD

The Agricultural Statistics is brought out, regularly, by the Directorate of Economics & Statistics, Rajasthan. The "**Agricultural Statistics of Rajasthan, 2018-19**" presents district-wise data relating to land use, source-wise net and gross irrigated area, crop wise irrigated and total area, production, cropping/irrigation intensity and crop-wise index of agricultural area, production and productivity etc.

I express my gratitude to all of the officers who laboured hard for bringing out this publication. I am sure it will be of immense use to the policy makers, researchers and those who have interest in agriculture sector.



(NAVEEN JAIN)



Director and Joint Secretary
Directorate of Economics &
Statistics
Government of Rajasthan

PREFACE

"**Agricultural Statistics of Rajasthan, 2018-19**" is the thirty fourth in the series on agricultural statistics brought out annually by the Directorate of Economics & Statistics, Rajasthan. This publication contains district-wise data relating to classification of land use, source-wise net and gross irrigated area, crop wise irrigated and total area, production, number of wells/ tube wells/energized wells, average yield, farm harvest prices, consumption of fertilizers, distribution of seeds under high yielding variety programme, rainfall, cropping/irrigation intensity and crop-wise index of agricultural area, production and productivity etc.

It is hoped that the information contained in this publication will be useful for planners and other users for assessing the level of agricultural growth in the State.


(Dr. OM PRAKESH BAIRWA)

**OFFICERS / OFFICIALS ASSOCIATED
WITH THIS PUBLICATION**

- | | | |
|---|----------------------------------|--------------------------|
| 1 | SHRI RAM NIWAS | DEPUTY DIRECTOR |
| 2 | SHRI YOGENDRA SINGH SHEKHAWAT | STATISTICAL OFFICER |
| 3 | SHRI ANKIT KUMAR YADAV | ASST.STATISTICAL OFFICER |
| 4 | SMT. ARCHANA GARG | STATISTICAL INSPECTOR |

AGRICULTURAL STATISTICS OF RAJASTHAN, YEAR 2018-19

CONTENTS

| | | |
|-----|--|--------|
| I. | Introduction and Overview | i-xxv |
| II. | Statistical Tables: | |
| 1 | Agricultural indicators and position of principal crops | 1-3 |
| 2 | Total area and classification of area | 4-6 |
| 3 | Source wise gross irrigated area | 7-9 |
| 4 | Source wise net irrigated area | 10-12 |
| 5 | Sources of Irrigation | 13-16 |
| 6 | Crop-wise Irrigated area | 17-36 |
| 7 | Crop-wise total area | 37-56 |
| 8 | Crop-wise Production | 57-67 |
| 9 | Average Yield of Principal Crops | 68-71 |
| 10 | Rainfall | 72-76 |
| 11 | Consumption of Fertilizer | 77-79 |
| 12 | HYBRID/HYVP Seed Distribution | 80 |
| 13 | Farm Harvest Prices | 81-84 |
| 14 | Farm Harvest Prices from 2014-15 to 2018-19 | 85 |
| 15 | Index of area, production and productivity | 86-87 |
| 16 | Index of Farm Harvest Prices from 2014-15 to 2018-19 | 88 |
| 17 | Index of net and gross area sown , net and gross irrigated area | 89-90 |
| 18 | Cropping , irrigation intensity and index of cropping, irrigation intensity | 91-92 |
| 19 | Crop-wise area, crop cutting experiments planned, average yield, production and sampling error | 93-96 |
| 20 | Market Arrivals of agricultural produce | 97-105 |

INTRODUCTION & OVERVIEW

Rajasthan is predominantly agrarian state. Water resources being scarce, agriculture is essentially rain fed and continues to be susceptible to the vagaries of monsoon. The geographical area of 342.24 lakh hectares makes this State the largest in the country.

The Agricultural sector continues to play a dominant and vital role in the Indian Economy by contributing to a sizeable share in the National product absorbing a bulk of the economic activity pursued by majority of the population. In this context of primacy of Agriculture, timely and reliable statistics on crop production is of vital importance and significance. Crop production has two major components viz. Area sown and Average yield rate.

The Directorate of Economics and Statistics (D.E.S) release estimates of Area, Production and Yield in respect of principal crops of food grains, oilseeds, and other important crops. The estimates of area and yield rates assume prime importance in the entire gamut of agricultural statistics. Statistics of Land use and area under crop are obtained as by-product of land revenue administration in respect of the land record of State.

The estimates of crop production are obtained by multiplying the area estimates with the corresponding yield estimates. The yield estimates of major crops are obtained from scientifically planned crop cutting experiments conducted under the programme of Crop Estimation Surveys (CES). Under the programme of CES, data on yield rates are collected through crop cutting experiments by using statistical techniques of random sampling.

LAND USE STATISTICS

Land Use Statistics are built up as a part of The Land record maintained by the revenue agencies (Board of Revenue, Rajasthan). Land Use Statistics collected on complete enumeration. The Land Use pattern during 2017-18 and 2018-19 presented in following table:

LAND UTILISATION IN RAJASTHAN

| CATEGORY | | Area (In Hectare) 2017-18 | % | Area (In Hectare) 2018-19 | % |
|----------|--|---------------------------|-------|---------------------------|-------|
| | REPORTING AREA (1 to 5) | 34287067 | 100 | 34287053 | 100 |
| 1 | FOREST | 2755703 | 8.04 | 2760127 | 8.05 |
| 2 | AREA NOT AVAILABLE FOR CULTIVATION (a + b) | 4365999 | 12.73 | 4375272 | 12.76 |
| | (a) LAND PUT TO NON - AGRICULTURAL USES | 1983002 | 5.78 | 1992710 | 5.81 |
| | (b) BARREN & UN-CULTURABLE LAND | 2382997 | 6.95 | 2382562 | 6.95 |
| 3 | OTHER UNCULTIVATED LAND EXCLUDING FALLOW LAND (a+ b + c) | 5528090 | 16.12 | 5478146 | 15.98 |
| | (a) PERMANENT PASTURES & OTHER GRAZING LANDS | 1672781 | 4.88 | 1667795 | 4.86 |
| | (b) LAND UNDER MISC. TREE CROPS & GROVES NOT INCLUDED IN NET AREA SOWN | 24413 | 0.07 | 26020 | 0.08 |
| | (c) CULTURABLE WASTE LAND | 3830896 | 11.17 | 3784331 | 11.04 |
| 4 | FALLOW LAND (a + b) | 3734161 | 10.89 | 3895421 | 11.36 |
| | (a) FALLOW LAND OTHER THAN CURRENT FALLOW | 1992294 | 5.81 | 2106378 | 6.14 |
| | (b) CURRENT FALLOWS | 1741867 | 5.08 | 1789043 | 5.22 |
| 5 | NET AREA SOWN (6-7) | 17903114 | 52.22 | 17778087 | 51.85 |
| 6 | GROSS CROPPED AREA | 25069010 | 73.12 | 25313351 | 73.83 |
| 7 | AREA SOWN MORE THAN ONCE | 7165896 | 20.90 | 7535264 | 21.98 |
| 8 | NET IRRIGATED AREA | 7984937 | 23.29 | 8282956 | 24.16 |
| 9 | GROSS IRRIGATED AREA | 10603502 | 30.93 | 11021395 | 32.14 |

Distribution of Land Use:**Reporting Area for Land Utilization:**

The reporting area stands for the area for which data on land use classification of area are available i.e. the reporting area is the area according to village papers prepared by the revenue employees. It has been classified into nine categories of Land Use.

Forests:

Forests represent all actually forested area including all land classified as forests under any legal enactment dealing with forests or administered as forests, whether state owned or private and whether wooded or maintained as potential forest land. The forest area of the State during 2018-19 is 27.60 lakh hectares accounting for 8.05 percent of the total reporting area of the state.

Land put to non-Agricultural Uses:

This stands for all lands occupied by building, roads, pathway, social forests, bus stands and railways, under water i.e. rivers, canals, marshy, water logged areas, land under still water and other land put to uses other than agriculture. The area under this category is 19.93 lakh hectares accounting for 5.81 percent of the total reporting area in the state during 2018-19 as against 19.83 lakh hectare in 2017-18, recording an increase of 0.50 percent.

Barren and Un- culturable Land:

This covers all barren and unculturable land like mountains, deserts, hills etc. Land which cannot be brought under cultivation unless at a high cost shall be classified as uncultivable. An extent of 23.83 lakh hectare of land comes under Barren and Uncultivable Land which represents 6.95 percent of the total reporting area in the State during 2018-19.

Permanent Pastures and other Grazing Land:

This covers all grazing land, whether they are permanent pastures or meadows are considered as permanent pastures and other grazing land. Village common grazing lands are included under this head. An extent of 16.68 lakh hectare which represents 4.86 percent of the total reporting

area in the State during 2018-19 is under permanent pastures and other grazing land.

Miscellaneous Tree Crops and Groves not including in the Net Area Sown:

Under this class, all cultivable land which is not included under net area sown but is put to some agricultural use is included. Land under caesarian trees, thatching grass, bamboo bushes and other groves for fuel etc. which are not included under orchards shall be included under this category. An extent under this category was 0.26 lakh hectare which represent 0.08 percent of the total reporting area in the State during 2018-19.

Culturable Waste land:

Culturable waste land include all lands available for cultivation whether not taken up for cultivation or taken up for cultivation once but not cultivated during the current year and last five years or more in succession for one reason or other are classified as culturable waste. It formed 11.04 percent (37.84 lakh hectare) of the total reporting area in the State during 2018-19.

Other Fallow lands:

This implies all lands, which were taken up for cultivation but are temporarily out of cultivation for a period not less than a year and not more than five years. An extent under this category was 21.06 lakh hectares which is 6.14 percent of the total reporting area in the State during 2018-19.

Current Fallow:

This class comprises of cropped areas, which are kept fallow during the current year. If any, seeding area is not cropped in the current year, it may be treated as current fallow. The area under current fallow during 2018-19 was 17.89 lakh hectares as against 17.42 lakh hectare in 2017-18 showing an increase of 2.70 percent.

Gross Area Sown:

Gross Area Sown presents total area cultivated under all food and non-food crops, including the area sown more than once during the agricultural year. The gross area sown or gross cropped area during 2018-19 is 253.13 lakh hectare as against 250.69 lakh hectare in 2017-18, recording a increase of 0.97 percent.

Net Area Sown:

Net Area Sown represents total area sown with the crops and orchards counting area sown more than once in the same year once only. The Net Area Sown during 2018-19 was 177.78 lakh hectares which represent 51.85 percent of total reporting area as against 179.03 lakh hectare in 2017-18 showing a decrease of 0.70 percent.

Area Sown More Than Once:

Area on which crops are cultivated more than once during the agricultural year 2018-19 was 75.35 lakh hectare or 21.98 percent of the total reporting area in the State.

Irrigation by Sources:

Irrigation is the artificial application of water to the soil for the growth of plants. Water is an important determinant factor for the production of crops in the agriculture sector. Intensive and extensive cultivation of land depend mainly on the availability of water. At present, less than one fourth of the State's area is under irrigation. The main sources of irrigation in Rajasthan are canals, tanks, tube-wells and wells. The Net area irrigated by all sources during 2018-19 was 82.83 lakh hectares as against 79.85 lakh hectare in 2017-18 showing a increase of 3.73 percent. The net irrigated area during 2018-19 constituted 46.59 percent of net area sown in the state. Sri Ganganagar District is at the top with 6.42 lakh hectare net irrigated area sown. However the highest percentage of the net area irrigated to the net area sown was recorded in Kota District with 96.73

percent whereas the lowest percentage was recorded in the Churu District with 15.63 percent. The following table shows the Net area irrigated year 2018-19 by various sources compared with year 2017-18.

NET IRRIGATED AREA (in hectare)

| SOURCES | AREA 2017-18 | PERCENTAGE | AREA 2018-19 | PERCENTAGE |
|-------------------------|-------------------------|-------------------|-------------------------|-------------------|
| CANALS | 1926523 | 24.13 | 2016562 | 24.35 |
| TANKS | 68160 | 0.85 | 34978 | 0.42 |
| TUBE-WELLS | 3803763 | 47.64 | 4034468 | 48.71 |
| OPEN WELLS | 2066738 | 25.88 | 2034965 | 24.57 |
| OTHERS | 119753 | 1.50 | 161983 | 1.95 |
| NET IRRIGATED AREA | 7984937 | 100.00 | 8282956 | 100.00 |
| GROSS IRRIGATED AREA | 10603502 | | 11021395 | |

Wells, Tube-wells and canals are the major sources of irrigation in state. The net area irrigated by open wells, tube-wells and canals together account for 80.86 lakh hectare (about 97.62 percent of the total net area irrigated) in 2018-19. Gross area irrigated includes the net area sown and the area irrigated more than once. Gross area irrigated by all sources during 2018-19 is 110.21 lakh hectares as against 106.04 lakh hectare during 2017-18 registering a increase of 4.17 lakh hectare (3.93%).

AREA IRRIGATED UNDER DIFFERENT CROPS:

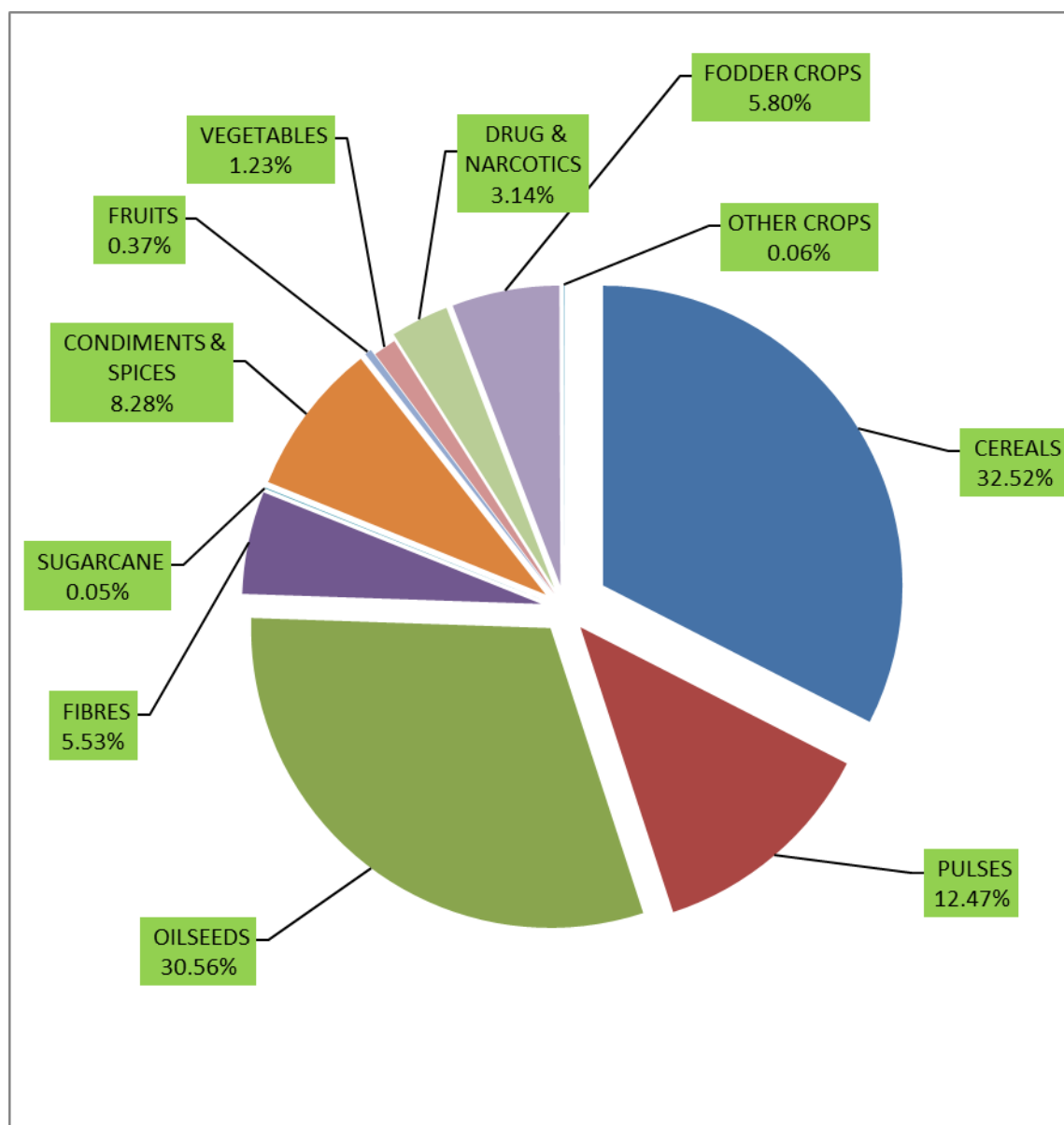
Out of total irrigated area, 27.15 percent is under Wheat, 23.83 percent under Rape & mustard, and 9.81 percent under Gram .The share of principal crops of the gross irrigated area are shown in the state during 2017-18 and 2018-19 in the following table:

CROPWISE IRRIGATED AREA

| CROPS | IRRIGATED AREA (in, 000 hectare) | % TO GROSS IRRIGATED AREA | IRRIGATED AREA (in, 000 hectare) | % TO GROSS IRRIGATED AREA |
|----------------------------|----------------------------------|---------------------------|----------------------------------|---------------------------|
| | 2017-2018 | 2017-2018 | 2018-2019 | 2018-2019 |
| (A) FOODGRAIN CROPS | 5042.634 | 47.56 | 4957.716 | 44.98 |
| I. CEREALS | 3657.347 | 34.49 | 3583.875 | 32.52 |
| (a) KHARIF CEREALS | 345.783 | 3.26 | 364.557 | 3.31 |
| 1. RICE | 136.755 | 1.29 | 147.108 | 1.33 |
| 2. JOWAR | 1.014 | 0.01 | 2.795 | 0.03 |
| 3. BAJRA | 188.345 | 1.78 | 199.693 | 1.81 |
| 4. MAIZE | 19.669 | 0.19 | 14.721 | 0.13 |
| 5. SMALL MILLETS | 0.000 | 0.00 | 0.240 | 0.00 |
| (b) RABI CEREALS | 3311.564 | 31.23 | 3219.318 | 29.21 |
| 1. WHEAT | 3037.170 | 28.64 | 2992.618 | 27.15 |
| 2. BARLEY | 272.334 | 2.57 | 224.235 | 2.03 |
| 3. SMALL MILLETS | 2.060 | 0.02 | 2.465 | 0.02 |
| II. PULSES | 1385.287 | 13.06 | 1373.841 | 12.47 |
| (a) KHARIF PULSES | 163.151 | 1.54 | 258.697 | 2.35 |
| 1. TUR | 0.701 | 0.01 | 0.284 | 0.00 |
| 2. OTHER KHARIF PULSES | 162.450 | 1.53 | 258.413 | 2.34 |
| (b) RABI PULSES | 1222.136 | 11.53 | 1115.144 | 10.12 |
| 1. GRAM | 1174.522 | 11.08 | 1081.033 | 9.81 |
| 2. OTHER RABI PULSES | 47.614 | 0.45 | 34.111 | 0.31 |
| (B) OILSEEDS | 2793.998 | 26.35 | 3367.606 | 30.56 |
| (a) KHARIF OILSEEDS | 700.127 | 6.60 | 723.205 | 6.56 |
| 1. GROUNDNUT | 570.846 | 5.38 | 591.987 | 5.37 |
| 2. SESAMUM | 6.159 | 0.06 | 9.448 | 0.09 |
| 3. CASTORSEED | 120.116 | 1.13 | 121.239 | 1.10 |
| 4. SOYABEAN | 3.006 | 0.03 | 0.531 | 0.00 |
| (b) RABI OILSEEDS | 2093.871 | 19.75 | 2644.401 | 23.99 |
| 1. RAPE & MUSTARD | 2074.768 | 19.57 | 2626.174 | 23.83 |
| 2. LINSEED | 4.726 | 0.04 | 3.327 | 0.03 |
| 3. TARAMIRA | 7.707 | 0.07 | 13.978 | 0.13 |

| | | | | |
|------------------------------------|------------------|---------------|------------------|---------------|
| 4. OTHERS | 6.670 | 0.06 | 0.922 | 0.01 |
| (C) FIBRES | 566.233 | 5.34 | 610.024 | 5.53 |
| 1. COTTON | 566.105 | 5.34 | 609.973 | 5.53 |
| 2. SANHEMP | 0.001 | 0.00 | 0.000 | 0.00 |
| 3. OTHERS (INCLUDING MESTA) | 0.127 | 0.00 | 0.051 | 0.00 |
| (D) SUGARCANE | 5.399 | 0.05 | 5.331 | 0.05 |
| (E) CONDIMENTS & SPICES | 894.656 | 8.44 | 912.806 | 8.28 |
| 1. DRY CHILIES | 6.732 | 0.06 | 7.265 | 0.07 |
| 2. GINGER | 0.102 | 0.00 | 0.129 | 0.00 |
| 3. TURMERIC | 0.519 | 0.00 | 0.190 | 0.00 |
| 4. CORIANDER | 97.387 | 0.92 | 68.869 | 0.62 |
| 5. CUMINSEED | 580.432 | 5.47 | 676.158 | 6.13 |
| 6. AJWAIN | 0.597 | 0.01 | 0.603 | 0.01 |
| 7. GARLIC | 112.893 | 1.06 | 74.818 | 0.68 |
| 8. SAUNF (FENNEL) | 21.555 | 0.20 | 30.664 | 0.28 |
| 9. METHI | 67.655 | 0.64 | 45.298 | 0.41 |
| 10. OTHER | 6.784 | 0.06 | 8.812 | 0.08 |
| (F) FRUITS | 35.829 | 0.34 | 40.373 | 0.37 |
| (G) VEGETABLES | 146.520 | 1.38 | 136.101 | 1.23 |
| 1. POTATO | 13.893 | 0.13 | 12.866 | 0.12 |
| 2. ONION | 65.155 | 0.61 | 56.733 | 0.51 |
| 3. SWEET POTATO | 0.799 | 0.01 | 1.098 | 0.01 |
| 4. OTHERS | 66.673 | 0.63 | 65.404 | 0.59 |
| (H) DRUG & NARCOTICS | 425.781 | 4.02 | 345.641 | 3.14 |
| 1. TOBACCO | 0.322 | 0.00 | 0.144 | 0.00 |
| 2. OTHERS | 425.459 | 4.01 | 345.497 | 3.13 |
| (I) FODDER CROPS | 688.229 | 6.49 | 639.544 | 5.80 |
| 1. GUARSEED | 532.956 | 5.03 | 490.853 | 4.45 |
| 2. OTHER | 155.273 | 1.46 | 148.691 | 1.35 |
| (J) OTHER CROPS | 4.223 | 0.04 | 6.253 | 0.06 |
| TOTAL CROPPED AREA | 10603.502 | 100.00 | 11021.395 | 100.00 |

Percentage of irrigated area under different crops in 2018-19



CROPPING PATTERN:

Cropping pattern refers to the proportionate area under different crops during an agricultural year. Cereals and pulses constitute food grain crops. In Rajasthan, Bajra in Kharif and Wheat in Rabi season are the major food grain crops. Non-food crops constitute oilseed, fibers, tobacco, dyes, fodder crops. The gross cropped area under all crops increased to 253.13 lakh hectares during 2018-19 from 250.69 lakh hectares in 2017-18, showing an increase of 0.97 percent. The following table shows the cropping pattern in

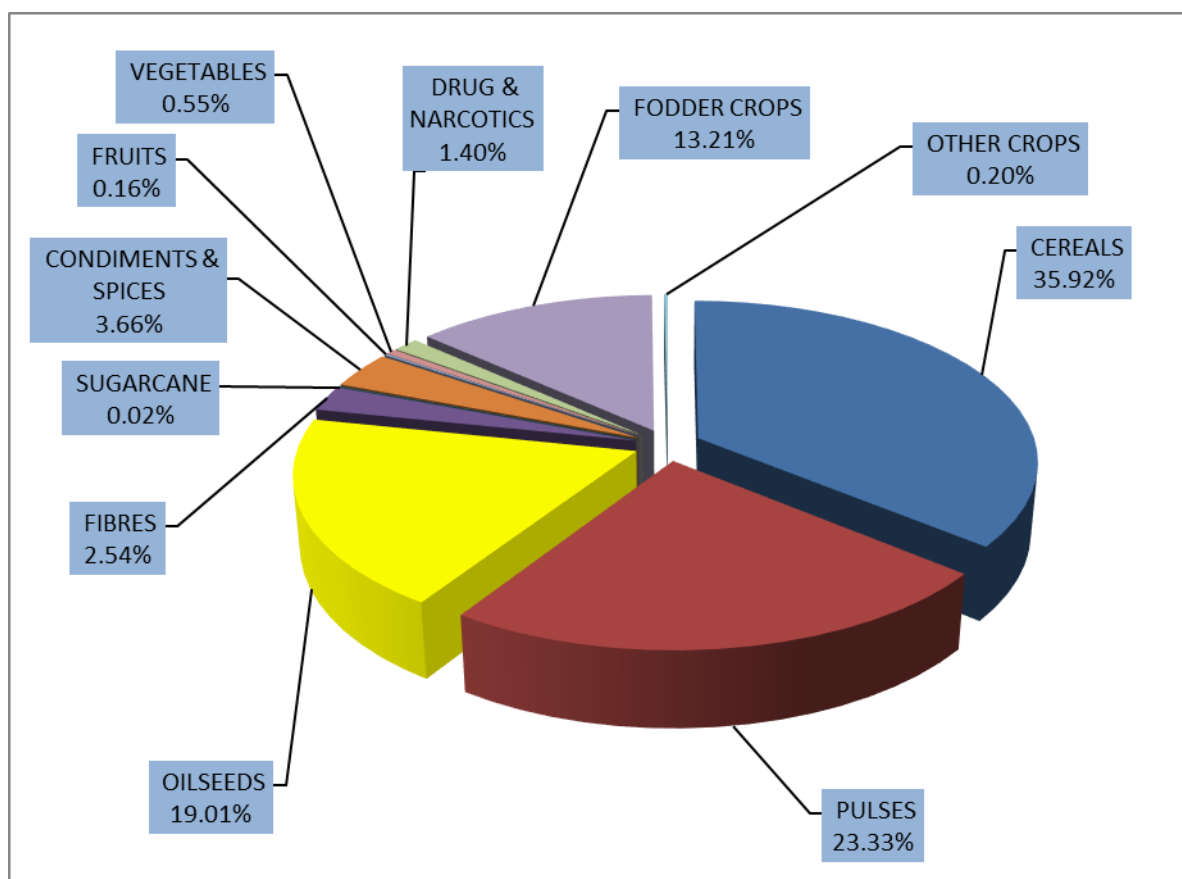
the state during 2017-18 and 2018-19 besides indicating relative share of area under principal crops to total cropped area.

CROP-WISE GROSS AREA

| CROPS | GROSS AREA (in ,000 hectare) | % TO GROSS AREA | GROSS AREA (in ,000 hectare) | % TO GROSS AREA |
|------------------------|------------------------------|-----------------|------------------------------|-----------------|
| | 2017-2018 | 2017-2018 | 2018-2019 | 2018-2019 |
| (A) FOODGRAIN CROPS | 15036.679 | 59.98 | 14998.374 | 59.25 |
| I. CEREALS | 9175.871 | 36.60 | 9092.369 | 35.92 |
| (a) KHARIF CEREALS | 5849.553 | 23.33 | 5866.486 | 23.18 |
| 1. RICE | 190.641 | 0.76 | 197.813 | 0.78 |
| 2. JOWAR | 516.043 | 2.06 | 564.404 | 2.23 |
| 3. BAJRA | 4264.301 | 17.01 | 4239.143 | 16.75 |
| 4. MAIZE | 870.123 | 3.47 | 857.172 | 3.39 |
| 5. SMALL MILLETS | 8.445 | 0.03 | 7.954 | 0.03 |
| (b) RABI CEREALS | 3326.318 | 13.27 | 3225.883 | 12.74 |
| 1. WHEAT | 3050.258 | 12.17 | 2997.532 | 11.84 |
| 2. BARLEY | 274.000 | 1.09 | 225.886 | 0.89 |
| 3. SMALL MILLETS | 2.060 | 0.01 | 2.465 | 0.01 |
| II. PULSES | 5860.808 | 23.38 | 5906.005 | 23.33 |
| (a) KHARIF PULSES | 4239.817 | 16.91 | 4274.556 | 16.89 |
| 1. TUR | 12.453 | 0.05 | 9.666 | 0.04 |
| 2. OTHER KHARIF PULSES | 4227.364 | 16.86 | 4264.890 | 16.85 |
| (b) RABI PULSES | 1620.991 | 6.47 | 1631.449 | 6.45 |
| 1. GRAM | 1572.576 | 6.27 | 1596.681 | 6.31 |
| 2. OTHER RABI PULSES | 48.415 | 0.19 | 34.768 | 0.14 |
| (B) OILSEEDS | 4149.598 | 16.55 | 4813.112 | 19.01 |
| (a) KHARIF OILSEEDS | 1927.066 | 7.69 | 1988.121 | 7.85 |
| 1. GROUNDNUT | 646.154 | 2.58 | 673.366 | 2.66 |
| 2. SESAMUM | 251.952 | 1.01 | 242.271 | 0.96 |
| 3. CASTORSEED | 142.464 | 0.57 | 140.571 | 0.56 |
| 4. SOYABEAN | 886.496 | 3.54 | 931.913 | 3.68 |
| (b) RABI OILSEEDS | 2222.532 | 8.87 | 2824.991 | 11.16 |
| 1. RAPE & MUSTARD | 2183.046 | 8.71 | 2765.251 | 10.92 |

| | | | | |
|------------------------------------|------------------|---------------|------------------|--------|
| 2. LINSEED | 4.992 | 0.02 | 3.393 | 0.01 |
| 3. TARAMIRA | 27.379 | 0.11 | 54.315 | 0.21 |
| 4. OTHERS | 7.115 | 0.03 | 2.032 | 0.01 |
| (C) FIBRES | 596.231 | 2.38 | 643.993 | 2.54 |
| 1. COTTON | 584.230 | 2.33 | 629.244 | 2.49 |
| 2. SANHEMP | 0.507 | 0.00 | 0.365 | 0.00 |
| 3. OTHERS (INCLUDING MESTA) | 11.494 | 0.05 | 14.384 | 0.06 |
| (D) SUGARCANE | 5.427 | 0.02 | 5.370 | 0.02 |
| (E) CONDIMENTS & SPICES | 916.050 | 3.65 | 926.061 | 3.66 |
| 1. DRY CHILIES | 7.991 | 0.03 | 8.480 | 0.03 |
| 2. GINGER | 0.113 | 0.00 | 0.138 | 0.00 |
| 3. TURMERIC | 0.520 | 0.00 | 0.190 | 0.00 |
| 4. CORIANDER | 97.797 | 0.39 | 68.971 | 0.27 |
| 5. CUMINSEED | 581.364 | 2.32 | 676.240 | 2.67 |
| 6. AJWAIN | 13.158 | 0.05 | 11.267 | 0.04 |
| 7. GARLIC | 112.893 | 0.45 | 74.822 | 0.30 |
| 8. SAUF (FENNEL) | 24.366 | 0.10 | 30.678 | 0.12 |
| 9. METHI | 67.657 | 0.27 | 45.306 | 0.18 |
| 10. OTHERS | 10.191 | 0.04 | 9.969 | 0.04 |
| (F) FRUITS | 36.953 | 0.15 | 41.207 | 0.16 |
| (G) VEGETABLES | 149.961 | 0.60 | 139.795 | 0.55 |
| 1. POTATO | 13.904 | 0.06 | 12.874 | 0.05 |
| 2. ONION | 65.223 | 0.26 | 56.874 | 0.22 |
| 3. SWEET POTATO | 0.808 | 0.00 | 1.123 | 0.00 |
| 4. OTHERS | 70.026 | 0.28 | 68.924 | 0.27 |
| (H) DRUG & NARCOTICS | 434.762 | 1.73 | 354.224 | 1.40 |
| 1. TOBACCO | 0.347 | 0.00 | 0.211 | 0.00 |
| 2. OTHERS | 434.415 | 1.73 | 354.013 | 1.40 |
| (I) FODDER CROPS | 3697.624 | 14.75 | 3343.494 | 13.21 |
| 1. GUARSEED | 3432.392 | 13.69 | 3087.866 | 12.20 |
| 2. OTHERS | 265.232 | 1.06 | 255.628 | 1.01 |
| (J) OTHER CROPS | 45.725 | 0.19 | 47.721 | 0.20 |
| TOTAL CROPPED AREA | 25069.010 | 100.00 | 25313.351 | 100.00 |

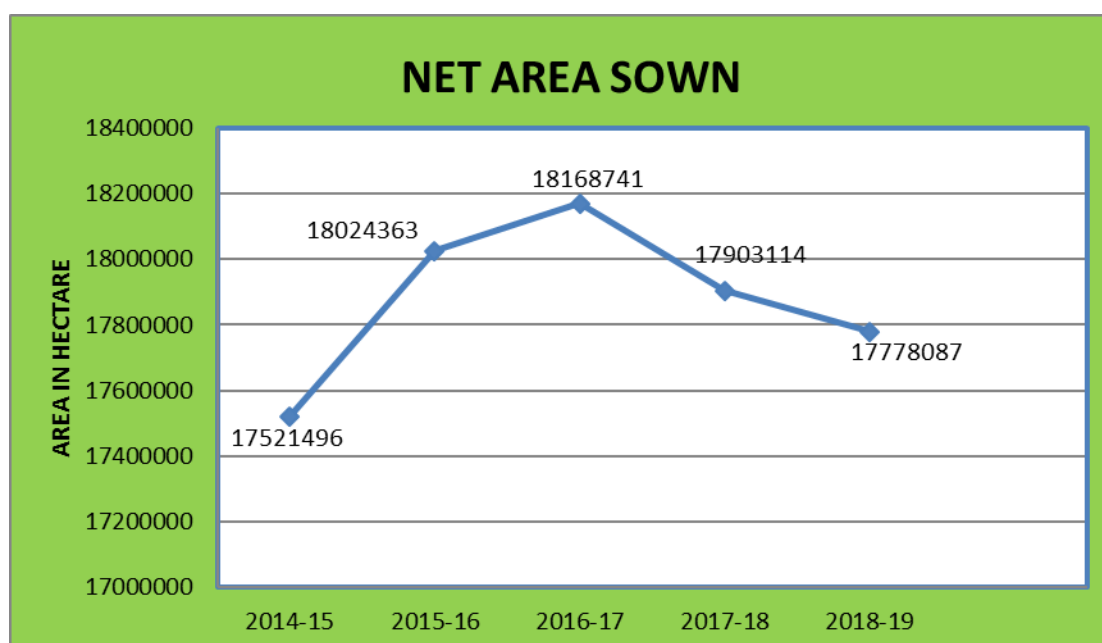
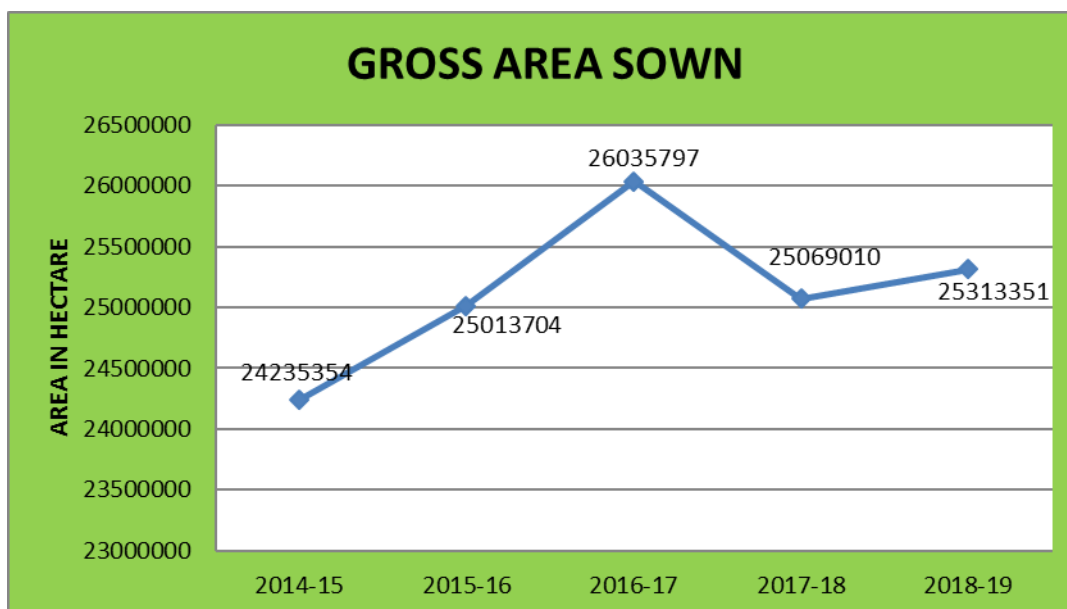
Percentage of gross area under different crops in 2018-19



TREND OF GROSS AREA SOWN OVER 5 YEARS (in hectares)

| | 2014-15 | 2015-16 | 2016-17 | 2017-18 | 2018-19 |
|-----------------|----------|----------|----------|----------|----------|
| GROSS AREA SOWN | 24235354 | 25013704 | 26035797 | 25069010 | 25313351 |
| NET AREA SOWN | 17521496 | 18024363 | 18168741 | 17903114 | 17778087 |

The gross area sown has been fluctuating from year to year depending on the monsoon conditions. Similarly the net area sown also fluctuating from year to year according to the behavior of the monsoon, as sown in following chart.



AREA, PRODUCTION AND PRODUCTIVITY:

Factors such as monsoon behavior, rainfall, irrigation, fertility of land, application of fertilizers, climate conditions plays an important role in State. Out of 253.13 lakh hectare of total cropped area during 2018-19, 149.98 lakh hectare or 59.25 percent was accounted for food grain crops viz., Rice, Jowar, Bajra, Maize, Wheat, Barley, Small Millets, Tur, Gram

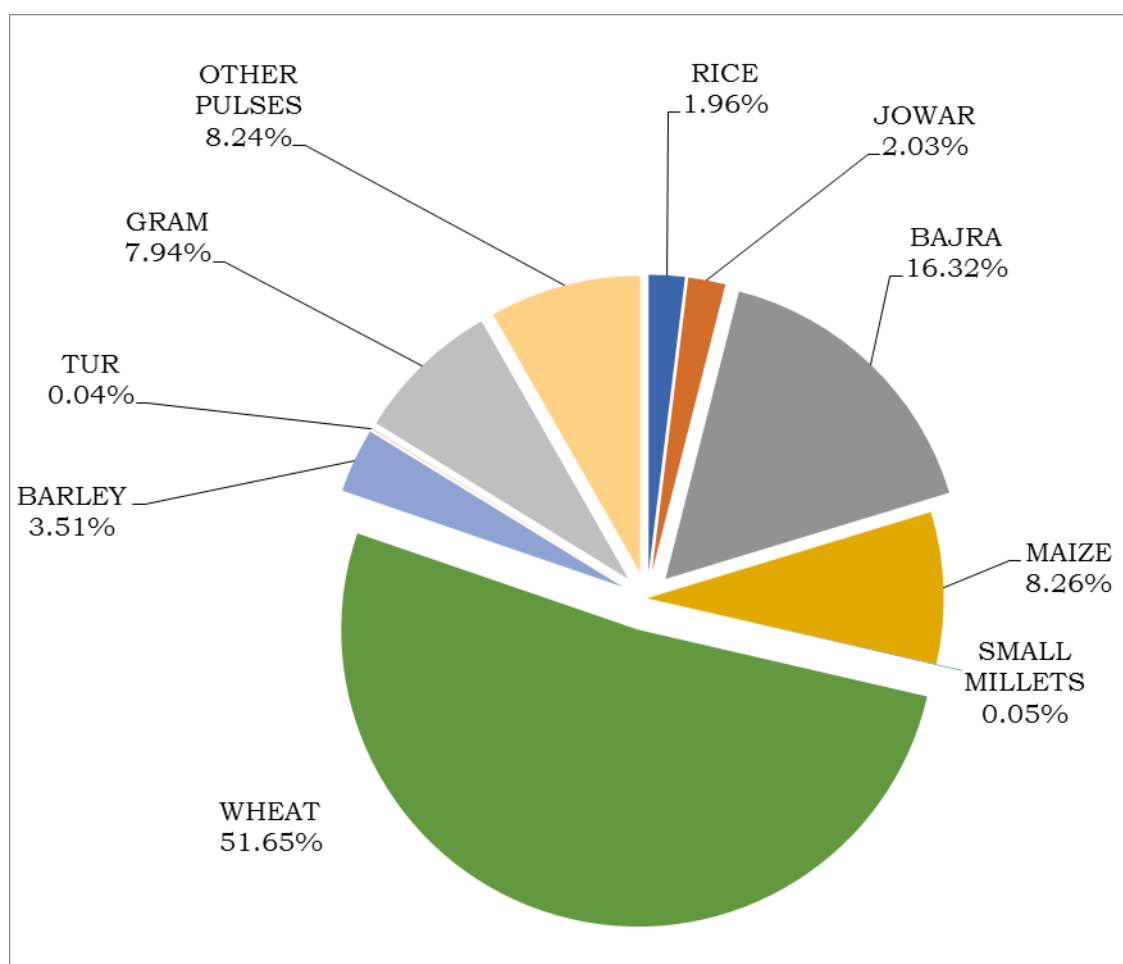
and other pulses. The area under cereals is 90.92 lakh hectares and under pulses, it is 59.06 lakh hectares. The crop- wise production is given during the year 2017-18 and 2018-19 in the table below:

| CROPS | PRODUCTION (in, 000 M.T.) | PRODUCTION (in, 000 M.T.) |
|----------------------------|--------------------------------------|--------------------------------------|
| | 2017-18 | 2018-19 |
| (A) FOODGRAIN CROPS | 22105.067 | 23160.062 |
| I. CEREALS | 18471.381 | 19401.507 |
| (a) KHARIF CEREALS | 6277.655 | 6621.882 |
| 1. RICE | 450.932 | 453.171 |
| 2. JOWAR | 300.831 | 469.765 |
| 3. BAJRA | 3756.813 | 3779.431 |
| 4 .MAIZE | 1764.136 | 1913.130 |
| 5. SMALL MILLETS | 4.943 | 6.385 |
| (b) RABI CEREALS | 12193.726 | 12779.625 |
| 1. WHEAT | 11280.593 | 11962.819 |
| 2. BARLEY | 910.718 | 812.591 |
| 3. SMALL MILLETS | 2.415 | 4.215 |
| II. PULSES | 3633.686 | 3758.555 |
| (a) KHARIF PULSES | 1870.091 | 1867.668 |
| 1. TUR | 12.663 | 9.096 |
| 2. OTHER KHARIF PULSES | 1857.428 | 1858.572 |
| (b) RABI PULSES | 1763.595 | 1890.887 |
| 1. GRAM | 1688.393 | 1839.944 |
| 2. OTHER RABI PULSES | 75.202 | 50.943 |
| (B) OILSEEDS | 6114.133 | 7664.425 |
| (a) KHARIF OILSEEDS | 2567.783 | 2843.321 |
| 1. GROUNDNUT | 1262.214 | 1382.866 |
| 2. SESAMUM | 67.873 | 84.301 |
| 3. CASTORSEED | 167.858 | 207.584 |
| 4. SOYABEAN | 1069.838 | 1168.57 |
| (b) RABI OILSEEDS | 3546.350 | 4821.104 |
| 1. RAPE & MUSTARD | 3524.117 | 4779.045 |
| 2. LINSEED | 5.039 | 3.423 |
| 3. TARAMIRA | 17.194 | 38.636 |
| 4. OTHER | 0.000 | 0.000 |

| | | |
|-------------------------|-----------------|-----------------|
| (C) FIBRES | 322.165 | 347.597 |
| 1. COTTON (LINT) | 321.800 | 347.311 |
| 2. SANHEMP | 0.365 | 0.286 |
| 3. MESTA | 0 | 0 |
| (D) SUGARCANE | 381.868 | 448.115 |
| (E) CONDIMENTS & SPICES | 1138.715 | 1037.863 |
| 1. DRY CHILIES | 13.282 | 14.356 |
| 2. GINGER | 0.269 | 0.461 |
| 3. TURMERIC | 0.473 | 0.450 |
| 4. CORIANDER | 130.197 | 89.549 |
| 5. CUMINSEED | 302.928 | 378.654 |
| 6. AJWAIN | 8.382 | 7.666 |
| 7. GARLIC | 582.083 | 452.276 |
| 8. SAUF (FENNEL) | 19.953 | 35.290 |
| 9. METHI | 81.148 | 59.161 |
| 10. OTHER | 0.000 | 0.000 |
| (F) FRUITS (PAPAYA) | 1.710 | 6.638 |
| (G) VEGETABLES | 1288.430 | 759.553 |
| 1. POTATO | 279.725 | 229.912 |
| 2. ONION | 998.862 | 507.675 |
| 3. SWEET POTATO | 9.734 | 21.774 |
| 4. SINGHADA | 0.109 | 0.192 |
| (H) DRUG & NARCOTICS | 226.962 | 194.448 |
| 1. TOBACCO | 0.481 | 0.746 |
| 2. OTHERS | 226.481 | 193.702 |
| (I) FODDER CROPS | 1265.141 | 1031.473 |
| 1. GUARSEED | 1265.141 | 1031.473 |
| (J) OTHERS (MEHANDI) | 37.314 | 39.168 |

During the year 2018-19 the production of food grain was 231.60 lakh M.T. as against 221.05 lakh M.T. in 2017-18. Wheat (51.65 percent) and Bajra (16.32 percent) are major component of the total food grain production in the state (as shown in the chart below).

COMPONENTS OF FOODGRAINS IN 2018-19



Area statistics are collected on complete enumeration basis. The second most important component of production statistics is yield rate. The yield estimates of major crops are obtained through analysis of scientifically designed crop cutting experiments (CCE) conducted under general crop estimation surveys (GCES).

During 2018-19, 238378 such experiments were planned. At present more than 90% of the production of food grain is estimated on the basis of yield rates obtained from the CCE'S.

The primary objective of GCE's is to obtain fairly reliable estimates of average yield of principal food & non food crops for each district which are important from the point of view of crop production. The estimates of yield rates thus arrived at are generally adopted from the purposes of planning, policy formulation and implementation. The CCE's consist of identification

and marking of experimental plots of a specified size and shape in the selected field on the principle of random sampling, threshing the produce & recording of the harvested produce for determining the percentage recovery of dry grains or the marketable form of the produce.

Crop wise details of experiments planned, experiments analyzed and yield rate under GCE's during 2018-19 are given in following table.

| SEASON/CROP | NO. of experiments planned | NO. of experiments Analyzed | Yield Rate In Kg./Hectare |
|--------------------|-----------------------------------|------------------------------------|----------------------------------|
| KHARIF | 131334 | 122966 | |
| RICE | 3580 | 2853 | 2291 |
| JOWAR | 10500 | 9763 | 832 |
| BAJRA | 25752 | 25095 | 892 |
| MAIZE | 11656 | 11580 | 2232 |
| COTTON (LINT) | 6796 | 6290 | 552 |
| SUGARCANE | 450 | 407 | 83448 |
| GROUNDNUT | 6960 | 5305 | 2054 |
| SESAMUM | 6084 | 5693 | 348 |
| SOYABEAN | 7956 | 7539 | 1254 |
| MOONG | 15212 | 14666 | 495 |
| MOTH | 6620 | 5544 | 228 |
| URAD | 7348 | 7211 | 501 |
| CHAULA | 1868 | 1778 | 548 |
| GWAR | 20552 | 19242 | 334 |
| RABI | 107044 | 98984 | |
| WHEAT | 39648 | 38263 | 3991 |
| BARLEY | 5948 | 5832 | 3597 |
| GRAM | 14824 | 12645 | 1152 |
| RAPE & MUSTARD | 30252 | 28472 | 1728 |
| CORIANDER | 3184 | 2823 | 1298 |
| CUMINSEED | 4908 | 4248 | 560 |

| | | | |
|--------------------------|---------------|---------------|------|
| TARAMIRA | 1392 | 683 | 711 |
| MASOOR | 1120 | 1104 | 1164 |
| METHI | 1500 | 1378 | 1306 |
| ISABGOL | 4268 | 3536 | 576 |
| TOTAL EXPERIMENTS | 238378 | 221950 | |

Agriculture Index:

The Agriculture index of farm harvest price, area, production, productivity, net area sown, gross area sown, cropping intensity and irrigation intensity are given in table 15 to 18 .These indices are based on Triennium ending 2007-08=100. In all 38 crops are covered for this purpose which are divided into two main groups which in turn are sub-grouped. Approximately 98 percent area of the total area is covered by these crops.

Index of Agricultural Area:

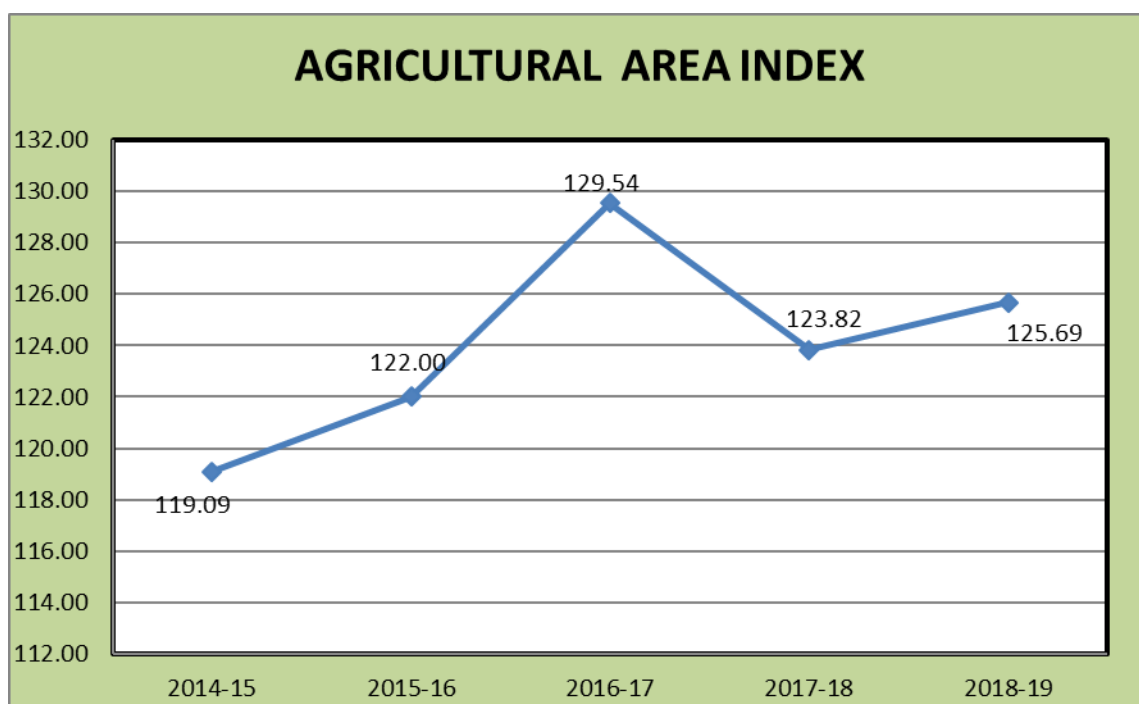
The index number of area under different crop groups of last five years is given in the table below:

INDEX OF AGRICULTURAL AREA

(BASE YEAR 2007-08=100)

| CROPS | 2014-15 | 2015-16 | 2016-17 | 2017-18 | 2018-19 |
|-----------------------------|----------------|----------------|----------------|----------------|----------------|
| FOODGRAIN CROPS | 117.26 | 113.14 | 131.06 | 125.93 | 124.56 |
| CEREALS | 121.01 | 114.12 | 121.61 | 113.38 | 111.33 |
| PULSES | 103.21 | 109.47 | 166.48 | 172.97 | 174.18 |
| NON FOOD GRAIN CROPS | 120.92 | 130.90 | 128.01 | 121.70 | 126.82 |
| TOTAL OILSEEDS | 99.99 | 107.11 | 104.59 | 96.09 | 110.96 |
| FIBRES | 122.62 | 112.82 | 118.75 | 141.05 | 158.59 |
| CONDIMENTS & SPICES | 193.04 | 228.98 | 258.21 | 248.66 | 213.97 |
| FRUIT & VEGETABLES | 150.83 | 201.76 | 169.52 | 162.17 | 144.05 |
| SUGARCANE | 57.24 | 63.05 | 70.37 | 55.72 | 55.13 |
| ISABGOL | 283.23 | 242.47 | 283.00 | 332.22 | 267.88 |
| GUARSEED | 170.20 | 175.93 | 129.75 | 126.15 | 113.49 |
| ALL CROPS | 119.09 | 122.00 | 129.54 | 123.82 | 125.69 |

The index number of area under all crops has increased from 123.82 in 2017-18 to 125.69 in 2018-19. The increase was observed in the index of area under pulses , non-food grains crops, total oil seeds , fibres and over the last year, whereas the index of area under food grains crops , cereals, condiments & spices, fruits & vegetables , sugarcane, Isabgol and guarseed decrease over the previous year.



Index of Agricultural Production:

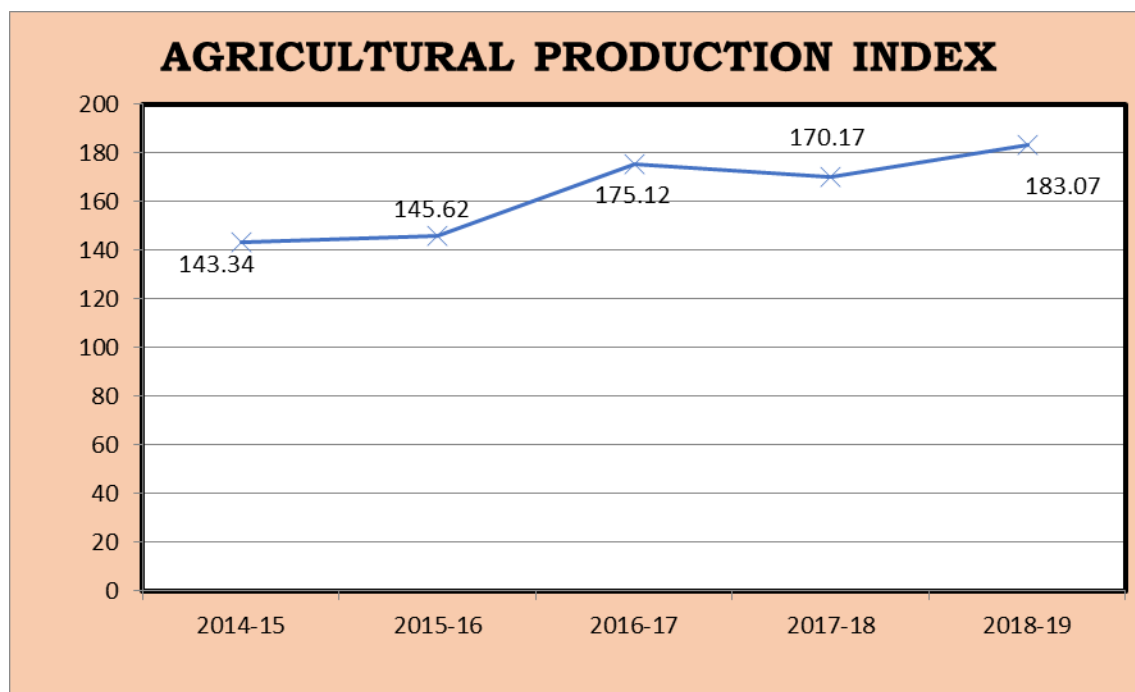
The index numbers of production under different crop groups of last five years are given in below table:

INDEX OF AGRICULTURAL PRODUCTION

(BASE YEAR 2007-08=100)

| CROPS | 2014-15 | 2015-16 | 2016-17 | 2017-18 | 2018-19 |
|-----------------------------|---------------|---------------|---------------|---------------|---------------|
| FOODGRAIN CROPS | 143.01 | 137.87 | 183.06 | 178.22 | 186.73 |
| CEREALS | 141.24 | 133.52 | 161.02 | 150.37 | 158.09 |
| PULSES | 149.65 | 154.17 | 265.73 | 282.66 | 294.13 |
| NON FOOD GRAIN CROPS | 143.66 | 153.41 | 167.13 | 162.08 | 179.40 |
| TOTAL OILSEEDS | 108.26 | 111.25 | 129.85 | 123.52 | 153.87 |
| FIBRES | 184.05 | 146.37 | 188.02 | 228.11 | 246.19 |
| CONDIMENTS & SPICES | 165.70 | 274.42 | 344.20 | 338.60 | 342.60 |
| FRUIT & VEGETABLES | 224.78 | 337.53 | 310.62 | 267.94 | 163.74 |
| SUGARCANE | 71.17 | 93.44 | 85.95 | 67.17 | 78.82 |
| ISABGOL | 297.76 | 365.08 | 467.76 | 573.49 | 490.49 |
| GUARSEED | 330.34 | 267.31 | 168.89 | 152.10 | 124.01 |
| ALL CROPS | 143.34 | 145.62 | 175.12 | 170.17 | 183.07 |

The index number of production under all crops increased from 170.17 in 2017-18 to 183.07 in 2018-19. The increase was observed in the index of production under foodgrain crops, cereals, pulses, non foodgrain crops, Total oilseed, condiments & spices, fibres and sugarcane over the last year, whereas the index of production fruits & vegetables, isabgol and guarseed has decreased over the previous year.



Index of Agricultural Productivity:

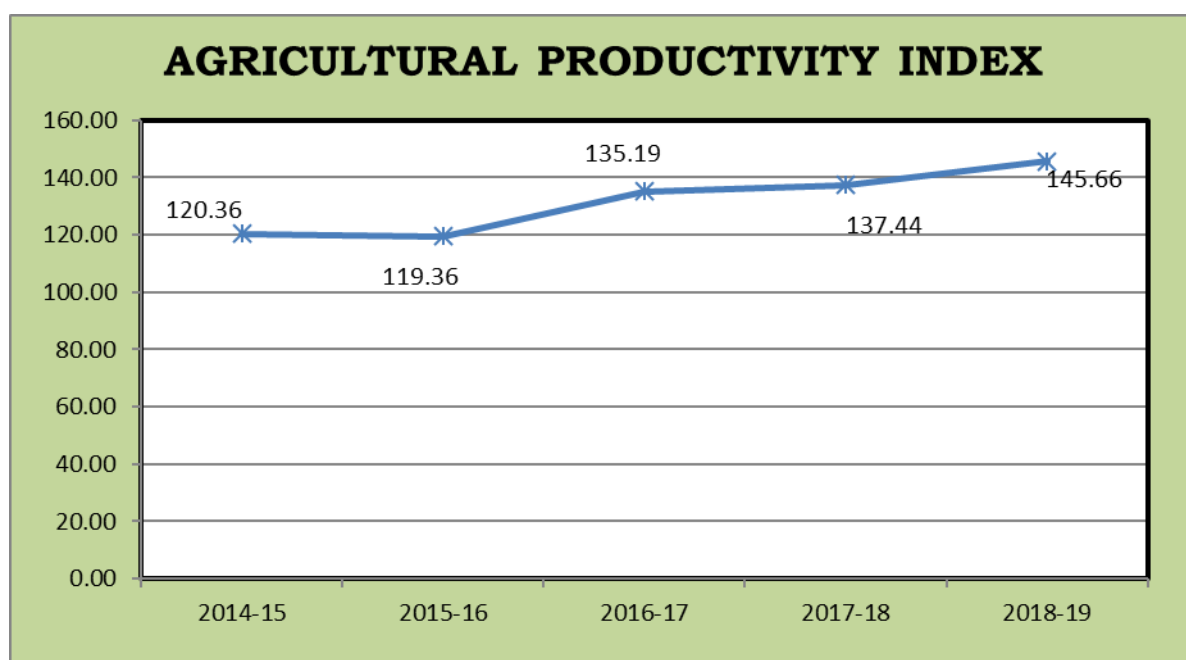
The index number of productivity under different crop groups of last five years is given in the table below:

INDEX OF AGRICULTURAL PRODUCTIVITY

(BASE YEAR 2007-08=100)

| CROPS | 2014-15 | 2015-16 | 2016-17 | 2017-18 | 2018-19 |
|-----------------------------|---------------|---------------|---------------|---------------|---------------|
| FOODGRAIN CROPS | 121.96 | 121.86 | 139.68 | 141.53 | 149.91 |
| CEREALS | 116.72 | 117.00 | 132.41 | 132.63 | 142.00 |
| PULSES | 144.99 | 140.84 | 159.61 | 163.41 | 168.86 |
| NON FOOD GRAIN CROPS | 118.80 | 117.19 | 130.56 | 133.18 | 141.46 |
| TOTAL OILSEEDS | 108.27 | 103.87 | 124.15 | 128.54 | 138.67 |
| FIBRES | 150.09 | 129.74 | 158.34 | 161.72 | 155.24 |
| CONDIMENTS & SPICES | 85.84 | 119.85 | 133.30 | 136.17 | 160.12 |
| FRUIT & VEGETABLES | 149.03 | 167.29 | 183.23 | 165.22 | 113.67 |
| SUGARCANE | 124.33 | 148.21 | 122.14 | 120.54 | 142.96 |
| ISABGOL | 105.13 | 150.57 | 165.29 | 172.62 | 183.10 |
| GUARSEED | 194.09 | 151.94 | 130.17 | 120.56 | 109.26 |
| ALL CROPS | 120.36 | 119.36 | 135.19 | 137.44 | 145.66 |

The index number of productivity under all crops increased from 137.44 in 2017-18 to 145.66 in 2018-19. The increase was observed in the index of productivity under foodgrain crops , cereals , pulses, non foodgrain crops , total oil seeds, fibers, condiments & spices, sugarcane and Isabgol and decreased was observed fruits & vegetables and guarseed over the last year.



Index of Net Area Sown:

The index of Net Area Sown was 105.20 during 2018-19 as against 105.94 in 2017-18 showing a decrease of 0.70 percent.

Index of Gross Area Sown:

The index of Gross Area Sown was 116.04 during 2017-18 as against 114.92 in 2017-18 showing an increase of 0.97 percent.

Index of Net Irrigated Area:

The index of Net Irrigated Area was 129.19 during 2018-19 as against 124.55 in 2017-18 showing an increase of 3.72 percent.

Index of Gross Irrigated Area:

The index of Gross Irrigated Area was 138.55 during 2018-19 as against 133.30 in 2017-18 showing an increase of 3.94 percent.

Cropping Intensity:

Cropping intensity is one of the indices for assessing the efficiency of the agriculture sector. The cropping intensity is the ratio of gross area sown to net area sown. It was 142.39 in 2018-19 compared to 140.03 in 2017-18 showing an increase of 1.69 percent.

Index of Cropping Intensity:

The Index of Cropping Intensity has decreased to 110.30 in 2018-19 from 108.47 in 2017-18 showing an increase of 1.69 percent.

Irrigation Intensity:

The irrigation intensity is the ratio of gross irrigated area to net irrigated area. It was 133.06 in 2018-19 compared to 132.79 in 2017-18 showing an increase of 0.20 percent.

Index of Irrigation Intensity:

The Index of irrigation intensity has increased to 107.24 in 2018-19 from 107.03 in 2017-18 showing an increase of 0.20 percent.

Farm Harvest Prices:

Table-14 shows the farm harvest price situation from 2014-15 to 2018-19. During the reporting period, the price hike can be visualized for all the crops, affected by various factors. In the last two years of the reporting period i.e. 2017-18 to 2018-19, Farm harvest Prices of Jowar, Bajra, Maize, Red chillies, Sesamum, Groundnut, Cotton, Ginger, Sanhemp, Wheat,

Barley, Gram, Linseed and Castorseed increased while the farm harvest prices of Rice, Gur, Potato and Rape & Mustard decreased.

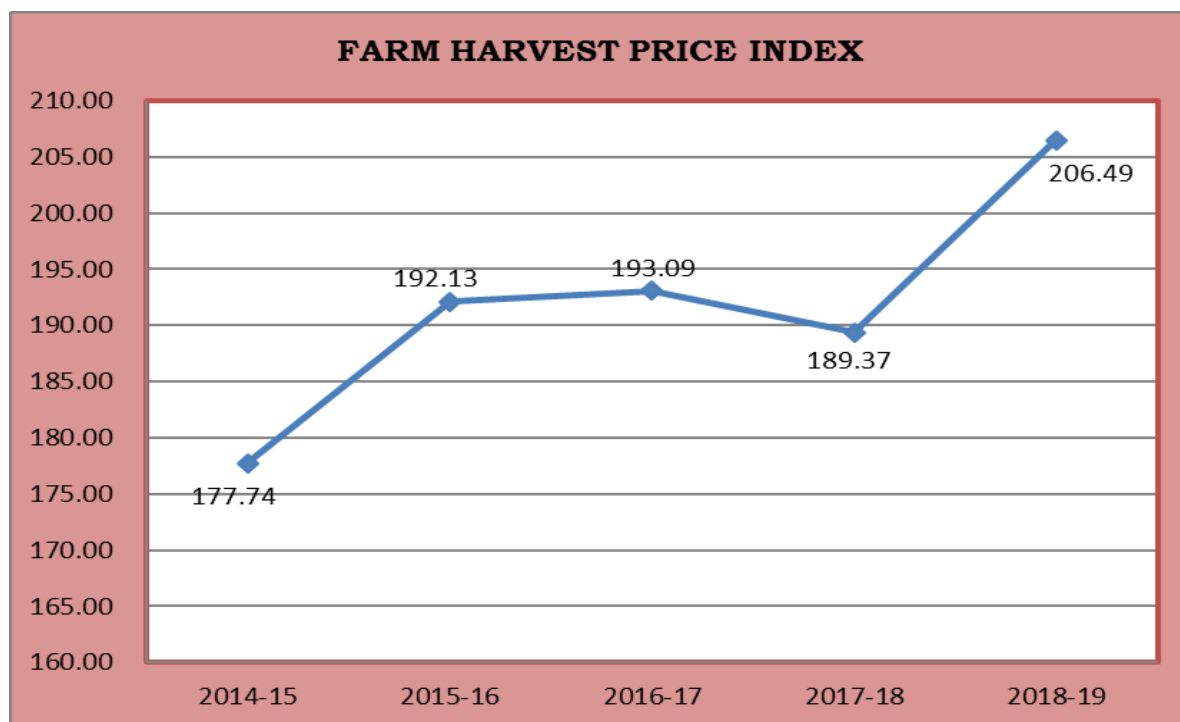
Index of Farm Harvest Price:

As reported in Table -16, the index of Farm Harvest Price (base years 2007-08 = 100) for all the crops increased from 177.74 in 2014-15 to 206.49 in 2018-19 showing a 16.17 percent. For Food Grain Crops, the index increased from 167.19 to 206.27 showing a 23.37 percent and for Non-Food Grain Crops increased from 192.35 to 206.81 showing a 7.52 percent during the period 2014-15 to 2018-19.

INDEX OF FARM HARVEST PRICE

(BASE YEAR 2007-08 =100)

| Year | 2014-15 | 2015-16 | 2016-17 | 2017-18 | 2018-19 |
|-------------|---------|---------|---------|---------|---------|
| F.H.P.INDEX | 177.74 | 192.13 | 193.09 | 189.37 | 206.49 |

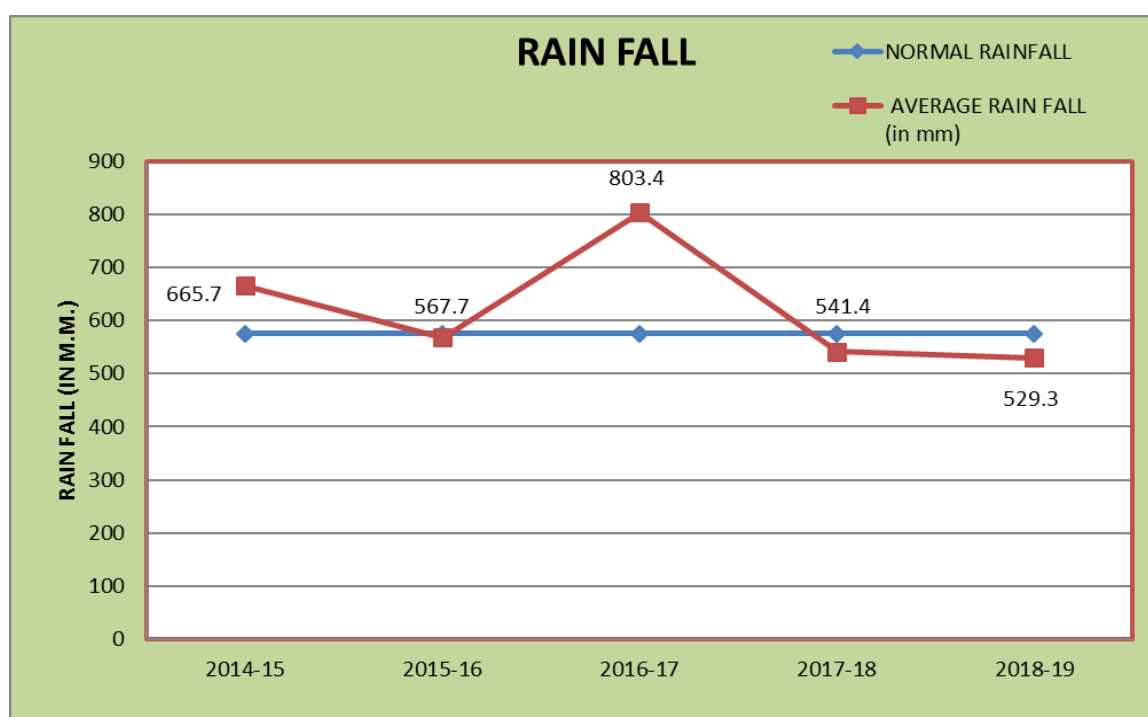


Rainfall:

Rainfall is one of the dominant factors responsible for crop Production. The prime source of water in the State is confined only to 3 to 4 months under south-west monsoon .The behavior of monsoon in Rajasthan is usually erratic and uncertain. Its erratic behavior has been presented in the chart as below. The weather and rainfall can be set in motion favorable or unfavorable factors which considerably influence the harvest from the fields. During the year 2018-19 an average rainfall of 529.30 M.M. as recorded against the normal of 575.1 M.M. and thereby showing the decreasing of 7.96 the quantum of Rainfall over the last 5 years has been presented in the Table and chart below:

RAIN FALL

| | 2014-15 | 2015-16 | 2016-17 | 2017-18 | 2018-19 |
|------------------------|---------|---------|---------|---------|---------|
| NORMAL (IN M.M.) | 575.1 | 575.1 | 575.1 | 575.1 | 575.1 |
| AV.RAIN FALL(IN M.M.) | 665.7 | 567.7 | 803.4 | 541.4 | 529.3 |
| %VARIATION OVER NORMAL | 15.75 | -1.29 | 39.70 | -5.86 | -7.96 |



STATISTICAL TABLES

TABLE: 1**AGRICULTURAL INDICATORS AND POSITION OF
PRINCIPAL CROPS (2018-19)**

| DISTRICT | PERCENTAGE OF | | | | |
|----------------|---|--|--|--|--|
| | FOREST AREA TO REPORTING AREA | NET AREA TO REPORTING AREA | DOUBLE CROPPED AREA TO NET AREA | NET IRRIGATED AREA TO NET AREA SOWN | GROSS IRRIGATED AREA TO GROSS AREA SOWN |
| 1 | 2 | 3 | 4 | 5 | 6 |
| 1 AJMER | 6.86 | 52.24 | 39.15 | 22.00 | 18.69 |
| 2 ALWAR | 10.86 | 62.45 | 77.75 | 91.51 | 60.68 |
| 3 BANSWARA | 20.11 | 50.76 | 56.14 | 53.28 | 34.20 |
| 4 BARAN | 31.22 | 49.68 | 90.02 | 95.28 | 52.86 |
| 5 BARMER | 1.19 | 57.21 | 14.99 | 17.87 | 21.98 |
| 6 BHARATPUR | 6.65 | 77.45 | 54.32 | 90.36 | 59.97 |
| 7 BHILWARA | 7.19 | 40.12 | 45.26 | 44.72 | 36.45 |
| 8 BIKANER | 3.43 | 52.05 | 29.45 | 34.74 | 46.30 |
| 9 BUNDI | 24.63 | 45.59 | 85.48 | 91.25 | 59.66 |
| 10 CHITTORGARH | 16.25 | 43.00 | 75.74 | 75.00 | 46.59 |
| 11 CHURU | 0.47 | 81.56 | 24.67 | 15.63 | 20.86 |
| 12 DAUSA | 7.73 | 65.52 | 58.17 | 65.77 | 42.06 |
| 13 DHOLPUR | 9.03 | 51.14 | 56.77 | 84.80 | 54.99 |
| 14 DUNGARPUR | 16.72 | 34.17 | 47.01 | 36.34 | 25.02 |
| 15 GANGANAGAR | 5.54 | 70.61 | 66.28 | 83.20 | 89.59 |
| 16 HANUMANGARH | 1.96 | 86.45 | 53.74 | 54.26 | 64.15 |
| 17 JAIPUR | 7.43 | 57.22 | 53.90 | 43.98 | 35.16 |
| 18 JAISALMER | 0.74 | 20.72 | 32.16 | 25.24 | 43.13 |
| 19 JALORE | 2.24 | 60.73 | 39.69 | 54.34 | 45.68 |
| 20 JHALAWAR | 20.15 | 53.15 | 92.74 | 90.77 | 50.61 |
| 21 JHUNJHUNU | 6.77 | 66.27 | 60.49 | 56.66 | 39.91 |
| 22 JODHPUR | 0.45 | 59.81 | 26.91 | 36.23 | 47.78 |
| 23 KARALI | 34.39 | 39.07 | 65.90 | 77.24 | 46.79 |
| 24 KOTA | 24.52 | 52.74 | 92.18 | 96.73 | 55.45 |
| 25 NAGPUR | 1.06 | 70.91 | 20.41 | 22.47 | 24.69 |
| 26 PALI | 7.04 | 49.08 | 13.20 | 21.68 | 21.26 |
| 27 PRATAPGARH | 29.36 | 44.98 | 73.90 | 72.35 | 42.44 |
| 28 RAJSAMAND | 5.69 | 20.83 | 33.91 | 35.65 | 31.78 |
| 29 S.MADHOPUR | 16.67 | 57.55 | 55.74 | 89.03 | 57.85 |
| 30 SIKAR | 7.89 | 64.75 | 40.10 | 42.87 | 37.18 |
| 31 SIROHI | 30.07 | 31.36 | 32.19 | 57.81 | 57.86 |
| 32 TONK | 3.95 | 66.07 | 56.90 | 66.99 | 43.02 |
| 33 UDAIPUR | 28.66 | 16.77 | 43.17 | 40.46 | 28.86 |
| RAJ. STATE | 8.05 | 51.85 | 42.39 | 46.59 | 43.54 |

(cont..)

TABLE: 1**AGRICULTURAL INDICATORS AND POSITION OF
PRINCIPAL CROPS (2018-19)**

| DISTRICT | PERCENTAGE OF CROPPED AREA SOWN BY CROPS | | | | | | |
|----------------|--|-------|-------|----------------------|-------|-------|--------|
| | BAJRA | WHEAT | GRAM | RAPE & MUSTARD | JOWAR | MAIZE | BARLEY |
| 1 | 7 | 8 | 9 | 10 | 11 | 12 | 13 |
| 1 AJMER | 10.03 | 5.68 | 14.90 | 4.57 | 21.97 | 3.70 | 2.26 |
| 2 ALWAR | 31.50 | 22.13 | 1.35 | 28.78 | 2.84 | 0.32 | 0.66 |
| 3 BANSWARA | 0.04 | 28.18 | 4.14 | 0.00 | 0.06 | 31.90 | 0.22 |
| 4 BARAN | 0.15 | 22.10 | 5.70 | 16.89 | 0.01 | 2.72 | 0.01 |
| 5 BARMER | 48.58 | 0.87 | 0.01 | 0.64 | 0.26 | 0.00 | 0.00 |
| 6 BHARATPUR | 21.29 | 23.57 | 0.64 | 36.05 | 8.39 | 0.00 | 0.29 |
| 7 BHILWARA | 0.37 | 14.90 | 8.63 | 5.35 | 9.05 | 25.37 | 3.12 |
| 8 BIKANER | 6.06 | 5.15 | 11.92 | 7.88 | 0.02 | 0.00 | 0.15 |
| 9 BUNDI | 0.23 | 29.99 | 4.99 | 12.01 | 0.02 | 4.83 | 0.32 |
| 10 CHITTORGARH | 0.01 | 24.04 | 6.73 | 7.08 | 2.70 | 18.80 | 1.47 |
| 11 CHURU | 18.87 | 2.38 | 11.07 | 6.47 | 0.00 | 0.00 | 0.44 |
| 12 DAUSA | 43.51 | 24.24 | 4.65 | 14.64 | 1.14 | 0.09 | 1.32 |
| 13 DHOLPUR | 37.93 | 25.39 | 0.26 | 28.68 | 0.18 | 0.00 | 0.21 |
| 14 DUNGARPUR | 0.02 | 24.42 | 6.89 | 0.16 | 0.13 | 31.42 | 0.43 |
| 15 GANGANAGAR | 0.60 | 20.38 | 5.69 | 19.30 | 0.12 | 0.00 | 3.24 |
| 16 HANUMANGARH | 2.36 | 19.01 | 8.56 | 10.11 | 0.00 | 0.00 | 0.60 |
| 17 JAIPUR | 30.40 | 14.22 | 8.13 | 8.70 | 3.51 | 0.15 | 5.13 |
| 18 JAISALMER | 11.97 | 0.75 | 15.47 | 4.46 | 0.33 | 0.00 | 0.00 |
| 19 JALORE | 36.91 | 4.78 | 0.04 | 8.33 | 0.36 | 0.01 | 0.03 |
| 20 JHALAWAR | 0.00 | 16.31 | 8.97 | 10.68 | 0.07 | 6.69 | 0.02 |
| 21 JHUNJHUNU | 33.72 | 12.31 | 13.18 | 10.95 | 0.00 | 0.00 | 1.10 |
| 22 JODHPUR | 21.86 | 3.72 | 2.04 | 9.97 | 2.39 | 0.00 | 0.02 |
| 23 KARALI | 39.68 | 23.81 | 2.83 | 25.46 | 0.15 | 0.01 | 0.04 |
| 24 KOTA | 0.01 | 27.06 | 6.84 | 11.68 | 0.25 | 0.50 | 0.04 |
| 25 NAGPUR | 20.04 | 3.39 | 1.41 | 4.32 | 2.23 | 0.00 | 0.40 |
| 26 PALI | 5.01 | 7.31 | 2.87 | 4.73 | 11.52 | 1.89 | 0.55 |
| 27 PRATAPGARH | 0.00 | 21.83 | 8.05 | 5.31 | 0.00 | 13.27 | 0.40 |
| 28 RAJSAMAND | 0.28 | 17.80 | 1.13 | 0.82 | 7.76 | 49.89 | 4.51 |
| 29 S.MADHOPUR | 14.61 | 15.75 | 7.81 | 35.67 | 0.12 | 0.07 | 0.11 |
| 30 SIKAR | 37.93 | 11.86 | 7.55 | 5.51 | 0.00 | 0.00 | 3.17 |
| 31 SIROHI | 5.48 | 13.54 | 0.33 | 5.10 | 1.97 | 9.60 | 0.34 |
| 32 TONK | 5.84 | 5.39 | 10.39 | 36.30 | 7.50 | 0.81 | 0.38 |
| 33 UDAIPUR | 0.01 | 22.44 | 2.75 | 1.86 | 1.28 | 47.66 | 2.54 |
| RAJ. STATE | 16.75 | 11.84 | 6.31 | 10.92 | 2.23 | 3.39 | 0.89 |

(GROSS CROPPED AREA 25313351 HECT.)

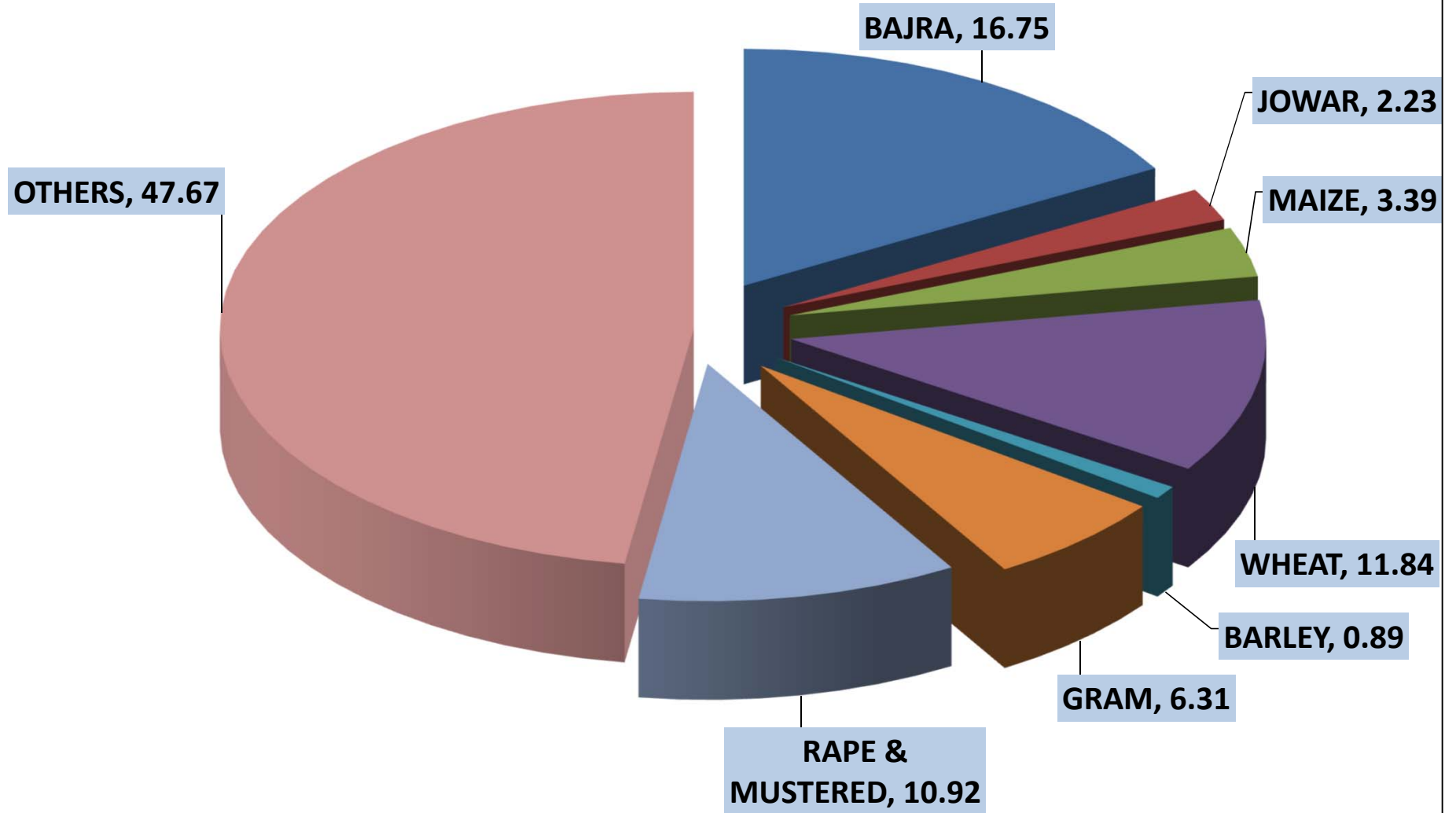


TABLE: 2

TOTAL AREA AND CLASSIFICATION OF AREA (2018-19)

(Hectare)

| DISTRICT | REPORTING | CLASSIFICATION OF REPORTING AREA | | | | | |
|----------------|--|----------------------------------|-----------------------------------|--------------------------------|---------|---|---------------------------------------|
| | AREA FOR | FOREST | NOT AVAILABLE FOR CULTIVATION | | | OTHER UNCULTIVATED LAND | |
| | LAND | | AREA UNDER NON-AGRI-CULTURAL USES | BARREN AND UN-CULTUR-ABLE LAND | TOTAL | EXCLUDING FALLOW LAND | |
| | UTILISATION STATISTICS AS PER vill. PAPERS | | | | | PERMA-NENT PASTURES AND OTHER GRAZING LANDS | LAND UNDER MISC.TREE CROPS AND GROVES |
| 1 | 2 | 3 | 4 | 5 | 6 | 7 | 8 |
| 1 AJMER | 842994 | 57792 | 53563 | 83019 | 136582 | 78518 | 296 |
| 2 ALWAR | 783281 | 85062 | 49631 | 78263 | 127894 | 23833 | 141 |
| 3 BANSWARA | 453657 | 91250 | 11957 | 50840 | 62797 | 11101 | 542 |
| 4 BARAN | 699461 | 218353 | 28292 | 35758 | 64050 | 33674 | 208 |
| 5 BARMER | 2817433 | 33475 | 81471 | 123662 | 205133 | 203532 | 2991 |
| 6 BHARATPUR | 506750 | 33724 | 30151 | 20590 | 50741 | 7762 | 93 |
| 7 BHILWARA | 1050865 | 75510 | 69079 | 143268 | 212347 | 120719 | 70 |
| 8 BIKANER | 3041753 | 104280 | 277831 | 17324 | 295155 | 49837 | 256 |
| 9 BUNDI | 581938 | 143359 | 41366 | 46469 | 87835 | 23662 | 116 |
| 10 CHITTORGARH | 750674 | 121995 | 56071 | 60818 | 116889 | 73842 | 592 |
| 11 CHURU | 1385905 | 6523 | 67184 | 620 | 67804 | 37153 | 10 |
| 12 DAUSA | 341428 | 26393 | 19968 | 16914 | 36882 | 25539 | 201 |
| 13 DHOLPUR | 300913 | 27175 | 16908 | 58019 | 74927 | 17843 | 171 |
| 14 DUNGARPUR | 385674 | 64476 | 23024 | 67146 | 90170 | 34539 | 970 |
| 15 GANGANAGAR | 1093290 | 60519 | 68534 | 5173 | 73707 | 129 | 1225 |
| 16 HANUMANGARH | 970378 | 19013 | 57929 | 502 | 58431 | 4653 | 0 |
| 17 JAIPUR | 1114046 | 82814 | 97694 | 61047 | 158741 | 73477 | 897 |
| 18 JAISALMER | 3839154 | 28474 | 206425 | 372214 | 578639 | 87182 | 1694 |
| 19 JALORE | 1056611 | 23634 | 44880 | 78120 | 123000 | 47369 | 55 |
| 20 JHALAWAR | 632235 | 127398 | 29408 | 33790 | 63198 | 46790 | 9695 |
| 21 JHUNJHUNU | 591536 | 40045 | 22295 | 15711 | 38006 | 39238 | 26 |
| 22 JODHPUR | 2256405 | 10211 | 83333 | 141860 | 225193 | 121639 | 18 |
| 23 KARALI | 504302 | 173405 | 23632 | 48327 | 71959 | 30566 | 200 |
| 24 KOTA | 518345 | 127087 | 33908 | 29453 | 63361 | 13771 | 490 |
| 25 NAGPUR | 1774938 | 18803 | 103544 | 55170 | 158714 | 70791 | 597 |
| 26 PALI | 1233079 | 86797 | 59419 | 138772 | 198191 | 91314 | 520 |
| 27 PRATAPGARH | 411736 | 120883 | 10922 | 27829 | 38751 | 22577 | 125 |
| 28 RAJSAMAND | 452726 | 25759 | 24257 | 103524 | 127781 | 55686 | 43 |
| 29 S.MADHOPUR | 497148 | 82887 | 31418 | 31944 | 63362 | 26272 | 2728 |
| 30 SIKAR | 774244 | 61101 | 37002 | 19242 | 56244 | 39299 | 57 |
| 31 SIROHI | 517947 | 155726 | 25845 | 74117 | 99962 | 33259 | 13 |
| 32 TONK | 717958 | 28358 | 49592 | 26771 | 76363 | 40560 | 321 |
| 33 UDAIPUR | 1388249 | 397846 | 156177 | 316286 | 472463 | 81669 | 659 |
| RAJ. STATE | 34287053 | 2760127 | 1992710 | 2382562 | 4375272 | 1667795 | 26020 |

(CONT..)

TABLE: 2

TOTAL AREA AND CLASSIFICATION OF AREA (2018-19)

(Hectare)

| DISTRICT | CLASSIFICATION OF REPORTING AREA | | | | | NET AREA SOWN | TOTAL CROPPED AREA | AREA SOWN MORE THAN ONCE |
|----------------|--|---------|---|-------------------|---------|---------------------|--------------------------|--------------------------------------|
| | OTHER UNCULTIVATED LAND EXCLUDING FALLOW LANDS | | FALLOW LANDS | | | | | |
| | CULTUR- ABLE WASTE LAND | TOTAL | FALLOW LANDS OTHER THAN CURRENT FALLOWS | CURRENT FALLOW | TOTAL | | | |
| 1 | 9 | 10 | 11 | 12 | 13 | 14 | 15 | 16 |
| 1 AJMER | 68541 | 147355 | 34877 | 25976 | 60853 | 440412 | 612853 | 172441 |
| 2 ALWAR | 8069 | 32043 | 29349 | 19799 | 49148 | 489134 | 869432 | 380298 |
| 3 BANSWARA | 24139 | 35782 | 29013 | 4536 | 33549 | 230279 | 359569 | 129290 |
| 4 BARAN | 11631 | 45513 | 13578 | 10491 | 24069 | 347476 | 660286 | 312810 |
| 5 BARMER | 186835 | 393358 | 329553 | 243980 | 573533 | 1611934 | 1853493 | 241559 |
| 6 BHARATPUR | 2513 | 10368 | 11214 | 8233 | 19447 | 392470 | 605666 | 213196 |
| 7 BHILWARA | 114301 | 235090 | 63342 | 42985 | 106327 | 421591 | 612391 | 190800 |
| 8 BIKANER | 548521 | 598614 | 246791 | 213782 | 460573 | 1583131 | 2049347 | 466216 |
| 9 BUNDI | 24952 | 48730 | 25498 | 11238 | 36736 | 265278 | 492034 | 226756 |
| 10 CHITTORGARH | 79572 | 154006 | 22340 | 12665 | 35005 | 322779 | 567255 | 244476 |
| 11 CHURU | 21401 | 58564 | 54427 | 68303 | 122730 | 1130284 | 1409087 | 278803 |
| 12 DAUSA | 5224 | 30964 | 11325 | 12169 | 23494 | 223695 | 353811 | 130116 |
| 13 DHOLPUR | 9759 | 27773 | 10797 | 6360 | 17157 | 153881 | 241233 | 87352 |
| 14 DUNGARPUR | 21503 | 57012 | 33622 | 8626 | 42248 | 131768 | 193707 | 61939 |
| 15 GANGANAGAR | 18144 | 19498 | 83474 | 84134 | 167608 | 771958 | 1283621 | 511663 |
| 16 HANUMANGARH | 1999 | 6652 | 19526 | 27865 | 47391 | 838891 | 1289751 | 450860 |
| 17 JAIPUR | 41590 | 115964 | 64536 | 54558 | 119094 | 637433 | 980987 | 343554 |
| 18 JAISALMER | 2103761 | 2192637 | 130158 | 113618 | 243776 | 795628 | 1051465 | 255837 |
| 19 JALORE | 21103 | 68527 | 105489 | 94315 | 199804 | 641646 | 896341 | 254695 |
| 20 JHALAWAR | 28840 | 85325 | 12964 | 7289 | 20253 | 336061 | 647710 | 311649 |
| 21 JHUNJHUNU | 6735 | 45999 | 43712 | 31742 | 75454 | 392032 | 629188 | 237156 |
| 22 JODHPUR | 6837 | 128494 | 254654 | 288244 | 542898 | 1349609 | 1712812 | 363203 |
| 23 KARALI | 11309 | 42075 | 11305 | 8525 | 19830 | 197033 | 326879 | 129846 |
| 24 KOTA | 20778 | 35039 | 13735 | 5742 | 19477 | 273381 | 525377 | 251996 |
| 25 NAGPUR | 9253 | 80641 | 101771 | 156371 | 258142 | 1258638 | 1515543 | 256905 |
| 26 PALI | 43578 | 135412 | 116354 | 91113 | 207467 | 605212 | 685095 | 79883 |
| 27 PRATAPGARH | 34226 | 56928 | 7629 | 2363 | 9992 | 185182 | 322037 | 136855 |
| 28 RAJSAMAND | 115862 | 171591 | 29322 | 3989 | 33311 | 94284 | 126255 | 31971 |
| 29 S.MADHOPUR | 10402 | 39402 | 15192 | 10202 | 25394 | 286103 | 445571 | 159468 |
| 30 SIKAR | 13544 | 52900 | 53935 | 48762 | 102697 | 501302 | 702300 | 200998 |
| 31 SIROHI | 8735 | 42007 | 29248 | 28555 | 57803 | 162449 | 214742 | 52293 |
| 32 TONK | 40138 | 81019 | 28670 | 29217 | 57887 | 474331 | 744221 | 269890 |
| 33 UDAIPUR | 120536 | 202864 | 68978 | 13296 | 82274 | 232802 | 333292 | 100490 |
| RAJ. STATE | 3784331 | 5478146 | 2106378 | 1789043 | 3895421 | 17778087 | 25313351 | 7535264 |

LAND UTILISATION IN RAJASTHAN 2018-19

REPORTING AREA 34287053 Hect.

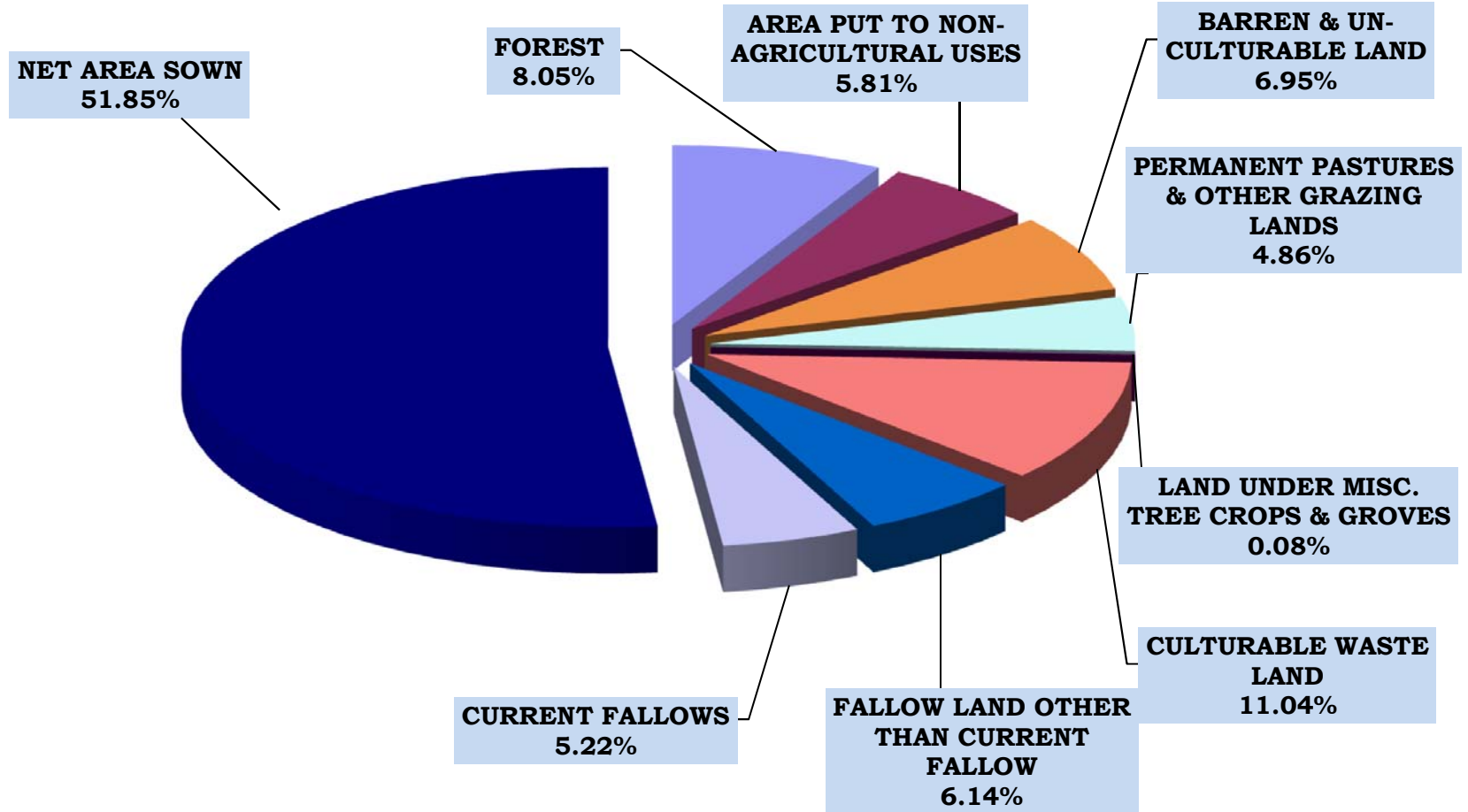


TABLE: 3

SOURCE WISE GROSS IRRIGATED AREA (2018-19)

(HECTARE)

| DISTRICT | C A N A L S | | | | | | TOTAL | TANKS |
|----------------|-------------------------|---------|--------|------------|--------|----------|---------|-------|
| | G O V E R N M E N T | | | | | PRI-VATE | | |
| | I.GANDHI (RAJASTHAN) | CHAMBAL | GANG | BHAN-KHARA | OTHERS | | | |
| 1 | 2 | 3 | 4 | 5 | 6 | 7 | 8 | 9 |
| 1 AJMER | 0 | 0 | 0 | 0 | 591 | 0 | 591 | 1041 |
| 2 ALWAR | 0 | 0 | 0 | 0 | 0 | 0 | 0 | 0 |
| 3 BANSWARA | 0 | 0 | 0 | 0 | 72299 | 0 | 72299 | 4853 |
| 4 BARAN | 0 | 47286 | 0 | 0 | 19009 | 0 | 66295 | 5768 |
| 5 BARMER | 0 | 0 | 0 | 0 | 24197 | 0 | 24197 | 0 |
| 6 BHRATPUR | 0 | 0 | 0 | 0 | 1900 | 0 | 1900 | 0 |
| 7 BHILWARA | 0 | 0 | 0 | 0 | 9752 | 0 | 9752 | 1592 |
| 8 BIKANER | 466518 | 0 | 0 | 0 | 0 | 0 | 466518 | 0 |
| 9 BUNDI | 0 | 132245 | 0 | 0 | 11281 | 0 | 143526 | 1583 |
| 10 CHITTORGARH | 0 | 0 | 0 | 0 | 10521 | 0 | 10521 | 860 |
| 11 CHURU | 22791 | 0 | 0 | 0 | 0 | 0 | 22791 | 0 |
| 12 DAUSA | 0 | 0 | 0 | 0 | 0 | 0 | 0 | 0 |
| 13 DHOLPUR | 0 | 0 | 0 | 0 | 9095 | 0 | 9095 | 0 |
| 14 DUNGARPUR | 0 | 0 | 0 | 0 | 7809 | 0 | 7809 | 908 |
| 15 GANGANAGAR | 412352 | 0 | 551652 | 159766 | 8423 | 0 | 1132193 | 0 |
| 16 HANUMANGARH | 213411 | 0 | 0 | 529169 | 67190 | 0 | 809770 | 0 |
| 17 JAIPUR | 0 | 0 | 0 | 0 | 1292 | 0 | 1292 | 0 |
| 18 JAISALMER | 279872 | 0 | 0 | 0 | 0 | 0 | 279872 | 0 |
| 19 JALORE | 0 | 0 | 0 | 0 | 82772 | 0 | 82772 | 0 |
| 20 JHALAWAR | 0 | 0 | 0 | 0 | 13533 | 0 | 13533 | 904 |
| 21 JHUNJHUNU | 0 | 0 | 0 | 0 | 0 | 0 | 0 | 0 |
| 22 JODHPUR | 11886 | 0 | 0 | 0 | 0 | 0 | 11886 | 0 |
| 23 KARALI | 0 | 0 | 0 | 0 | 606 | 0 | 606 | 2192 |
| 24 KOTA | 0 | 143031 | 0 | 0 | 0 | 0 | 143031 | 20 |
| 25 NAGPUR | 0 | 0 | 0 | 0 | 0 | 0 | 0 | 0 |
| 26 PALI | 0 | 0 | 0 | 0 | 0 | 0 | 0 | 44 |
| 27 PRATAPGARH | 0 | 0 | 0 | 0 | 9391 | 0 | 9391 | 332 |
| 28 RAJSAMAND | 0 | 0 | 0 | 0 | 29 | 0 | 29 | 367 |
| 29 S.MADHOPUR | 0 | 0 | 0 | 0 | 3659 | 0 | 3659 | 3499 |
| 30 SIKAR | 0 | 0 | 0 | 0 | 0 | 0 | 0 | 0 |
| 31 SIROHI | 0 | 0 | 0 | 0 | 0 | 0 | 0 | 129 |
| 32 TONK | 0 | 0 | 0 | 0 | 10106 | 0 | 10106 | 2054 |
| 33 UDAIPUR | 0 | 0 | 0 | 0 | 2679 | 0 | 2679 | 9390 |
| RAJ. STATE | 1406830 | 322562 | 551652 | 688935 | 366134 | 0 | 3336113 | 35536 |

(CONT..)

TABLE: 3

SOURCE WISE GROSS IRRIGATED AREA (2018-19)

(HECTARE)

| DISTRICT | W E L L S | | | | | | | OTHER SOURCES | TOTAL GROSS IRRIGATED AREA |
|----------------|--------------|----------------|---------|--------------|----------------|--------------------------|---------|---------------|----------------------------|
| | TUBE WELLS | | | OPEN WELLS | | | | | |
| | BY ELEC-TRIC | BY OIL ENGINES | TOTAL | PUMP-SETS | | OTHERS (REHAT, MAL ETC.) | TOTAL | | |
| | | | | BY ELEC-TRIC | BY OIL ENGINES | | | | |
| 1 | 10 | 11 | 12 | 13 | 14 | 15 | 16 | 17 | 18 |
| 1 AJMER | 6764 | 551 | 7315 | 70819 | 25509 | 20 | 96348 | 9245 | 114540 |
| 2 ALWAR | 477680 | 4898 | 482578 | 40125 | 4836 | 0 | 44961 | 0 | 527539 |
| 3 BANSWARA | 4115 | 607 | 4722 | 11255 | 6806 | 1517 | 19578 | 21537 | 122989 |
| 4 BARAN | 167086 | 62066 | 229152 | 20691 | 14445 | 0 | 35136 | 12703 | 349054 |
| 5 BARMER | 137044 | 3523 | 140567 | 224020 | 17198 | 923 | 242141 | 404 | 407309 |
| 6 BHRATPUR | 142908 | 214120 | 357028 | 1410 | 2621 | 0 | 4031 | 231 | 363190 |
| 7 BHILWARA | 27552 | 1159 | 28711 | 116944 | 64509 | 212 | 181665 | 1504 | 223224 |
| 8 BIKANER | 482331 | 0 | 482331 | 37 | 0 | 0 | 37 | 0 | 948886 |
| 9 BUNDI | 94690 | 18729 | 113419 | 24883 | 6495 | 0 | 31378 | 3666 | 293572 |
| 10 CHITTORGARH | 137180 | 883 | 138063 | 94013 | 16473 | 1160 | 111646 | 3193 | 264283 |
| 11 CHURU | 248360 | 0 | 248360 | 22759 | 0 | 0 | 22759 | 0 | 293910 |
| 12 DAUSA | 119962 | 15381 | 135343 | 13463 | 0 | 0 | 13463 | 0 | 148806 |
| 13 DHOLPUR | 45473 | 68320 | 113793 | 1199 | 6816 | 0 | 8015 | 1742 | 132645 |
| 14 DUNGARPUR | 8413 | 0 | 8413 | 19984 | 8827 | 552 | 29363 | 1975 | 48468 |
| 15 GANGANAGAR | 15789 | 0 | 15789 | 1675 | 0 | 0 | 1675 | 363 | 1150020 |
| 16 HANUMANGARH | 5405 | 12216 | 17621 | 0 | 0 | 0 | 0 | 27 | 827418 |
| 17 JAIPUR | 293350 | 779 | 294129 | 40001 | 9240 | 0 | 49241 | 298 | 344960 |
| 18 JAISALMER | 171663 | 0 | 171663 | 1933 | 0 | 0 | 1933 | 23 | 453491 |
| 19 JALORE | 210923 | 40 | 210963 | 95804 | 19839 | 0 | 115643 | 26 | 409404 |
| 20 JHALAWAR | 36543 | 18023 | 54566 | 176860 | 76870 | 19 | 253749 | 5026 | 327778 |
| 21 JHUNJHUNU | 79151 | 0 | 79151 | 171929 | 0 | 0 | 171929 | 0 | 251080 |
| 22 JODHPUR | 771510 | 30239 | 801749 | 2335 | 1301 | 0 | 3636 | 1186 | 818457 |
| 23 KARALI | 116863 | 4037 | 120900 | 5226 | 6127 | 21 | 11374 | 17880 | 152952 |
| 24 KOTA | 91857 | 16145 | 108002 | 36091 | 4146 | 0 | 40237 | 6 | 291296 |
| 25 NAGPUR | 321305 | 0 | 321305 | 52778 | 0 | 0 | 52778 | 150 | 374233 |
| 26 PALI | 30161 | 131 | 30292 | 94670 | 20410 | 201 | 115281 | 25 | 145642 |
| 27 PRATAPGARH | 25844 | 286 | 26130 | 92215 | 2850 | 0 | 95065 | 5770 | 136688 |
| 28 RAJSAMAND | 3071 | 4 | 3075 | 20892 | 9595 | 6168 | 36655 | 0 | 40126 |
| 29 S.MADHOPUR | 114767 | 18825 | 133592 | 36513 | 53800 | 0 | 90313 | 26699 | 257762 |
| 30 SIKAR | 250470 | 245 | 250715 | 10349 | 16 | 0 | 10365 | 1 | 261081 |
| 31 SIROHI | 14624 | 0 | 14624 | 93759 | 15743 | 0 | 109502 | 0 | 124255 |
| 32 TONK | 16519 | 8889 | 25408 | 104497 | 128145 | 0 | 232642 | 49942 | 320152 |
| 33 UDAIPUR | 16988 | 353 | 17341 | 48810 | 16572 | 900 | 66282 | 493 | 96185 |
| RAJ. STATE | 4686361 | 500449 | 5186810 | 1747939 | 539189 | 11693 | 2298821 | 164115 | 11021395 |

GROSS AREA IRRIGATED BY SOURCES 2018-19

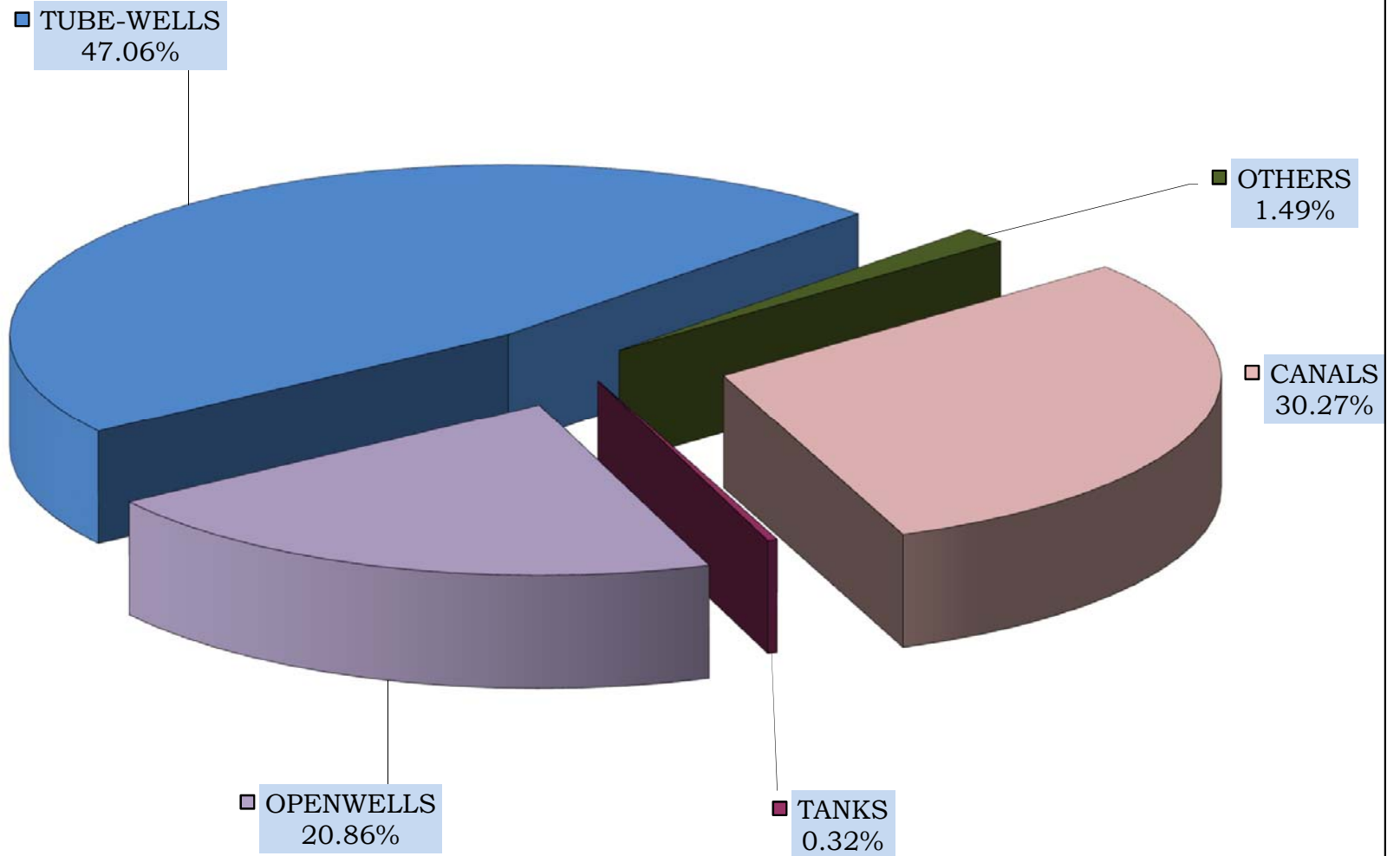


TABLE: 4

SOURCE WISE NET IRRIGATED AREA (2018-19)

(HECTARE)

| DISTRICT | C A N A L S | | | | | | TOTAL | TANKS |
|----------------|---------------------------------|---------|--------|----------------|--------|--------------|---------|-------|
| | G O V E R N M E N T | | | | | PRI- VATE | | |
| | INDIRA GANDHI (RAJASTHAN) | CHAMBAL | GANG | BHAN- KHARA | OTHERS | | | |
| 1 | 2 | 3 | 4 | 5 | 6 | 7 | 8 | 9 |
| 1 AJMER | 0 | 0 | 0 | 0 | 591 | 0 | 591 | 1041 |
| 2 ALWAR | 0 | 0 | 0 | 0 | 0 | 0 | 0 | 0 |
| 3 BANSWARA | 0 | 0 | 0 | 0 | 72270 | 0 | 72270 | 4852 |
| 4 BARAN | 0 | 47266 | 0 | 0 | 16247 | 0 | 63513 | 5313 |
| 5 BARMER | 0 | 0 | 0 | 0 | 22156 | 0 | 22156 | 0 |
| 6 BHRATPUR | 0 | 0 | 0 | 0 | 1881 | 0 | 1881 | 0 |
| 7 BHILWARA | 0 | 0 | 0 | 0 | 9733 | 0 | 9733 | 1582 |
| 8 BIKANER | 257487 | 0 | 0 | 0 | 0 | 0 | 257487 | 0 |
| 9 BUNDI | 0 | 101420 | 0 | 0 | 11281 | 0 | 112701 | 1583 |
| 10 CHITTORGARH | 0 | 0 | 0 | 0 | 10513 | 0 | 10513 | 860 |
| 11 CHURU | 17677 | 0 | 0 | 0 | 0 | 0 | 17677 | 0 |
| 12 DAUSA | 0 | 0 | 0 | 0 | 0 | 0 | 0 | 0 |
| 13 DHOLPUR | 0 | 0 | 0 | 0 | 9095 | 0 | 9095 | 0 |
| 14 DUNGARPUR | 0 | 0 | 0 | 0 | 7809 | 0 | 7809 | 908 |
| 15 GANGANAGAR | 236993 | 0 | 309521 | 78581 | 0 | 0 | 625095 | 0 |
| 16 HANUMANGARH | 114889 | 0 | 0 | 282429 | 46214 | 0 | 443532 | 0 |
| 17 JAIPUR | 0 | 0 | 0 | 0 | 1286 | 0 | 1286 | 0 |
| 18 JAISALMER | 101372 | 0 | 0 | 0 | 0 | 0 | 101372 | 0 |
| 19 JALORE | 0 | 0 | 0 | 0 | 77530 | 0 | 77530 | 0 |
| 20 JHALAWAR | 0 | 0 | 0 | 0 | 12401 | 0 | 12401 | 887 |
| 21 JHUNJHUNU | 0 | 0 | 0 | 0 | 0 | 0 | 0 | 0 |
| 22 JODHPUR | 9918 | 0 | 0 | 0 | 0 | 0 | 9918 | 0 |
| 23 KARALI | 0 | 0 | 0 | 0 | 603 | 0 | 603 | 2192 |
| 24 KOTA | 0 | 133545 | 0 | 0 | 0 | 0 | 133545 | 20 |
| 25 NAGPUR | 0 | 0 | 0 | 0 | 0 | 0 | 0 | 0 |
| 26 PALI | 0 | 0 | 0 | 0 | 0 | 0 | 0 | 44 |
| 27 PRATAPGARH | 0 | 0 | 0 | 0 | 9391 | 0 | 9391 | 332 |
| 28 RAJSAMAND | 0 | 0 | 0 | 0 | 29 | 0 | 29 | 352 |
| 29 S.MADHOPUR | 0 | 0 | 0 | 0 | 3659 | 0 | 3659 | 3497 |
| 30 SIKAR | 0 | 0 | 0 | 0 | 0 | 0 | 0 | 0 |
| 31 SIROHI | 0 | 0 | 0 | 0 | 0 | 0 | 0 | 129 |
| 32 TONK | 0 | 0 | 0 | 0 | 10106 | 0 | 10106 | 2054 |
| 33 UDAIPUR | 0 | 0 | 0 | 0 | 2669 | 0 | 2669 | 9332 |
| RAJ. STATE | 738336 | 282231 | 309521 | 361010 | 325464 | 0 | 2016562 | 34978 |

(CONT..)

TABLE: 4

SOURCE WISE NET IRRIGATED AREA (2018-19)

(HECTARE)

| DISTRICT | W E L L S | | | | | | | OTHER SOURCES | TOTAL |
|----------------|--------------|----------------|---------|--------------|----------------|--------------------------|---------|---------------|---------|
| | TUBE WELLS | | | OPEN WELLS | | | | | |
| | BY ELEC-TRIC | BY OIL ENGINES | TOTAL | PUMP-SETS | | OTHERS (REHAT, MAL ETC.) | TOTAL | | |
| | | | | BY ELEC-TRIC | BY OIL ENGINES | | | | |
| 1 | 10 | 11 | 12 | 13 | 14 | 15 | 16 | 17 | 18 |
| 1 AJMER | 5315 | 367 | 5682 | 58948 | 21448 | 20 | 80416 | 9168 | 96898 |
| 2 ALWAR | 404151 | 4599 | 408750 | 34141 | 4735 | 0 | 38876 | 0 | 447626 |
| 3 BANSWARA | 4099 | 606 | 4705 | 11087 | 6790 | 1517 | 19394 | 21470 | 122691 |
| 4 BARAN | 159738 | 55254 | 214992 | 20319 | 14445 | 0 | 34764 | 12487 | 331069 |
| 5 BARMER | 90838 | 2737 | 93575 | 155326 | 15757 | 804 | 171887 | 404 | 288022 |
| 6 BHRATPUR | 140525 | 207992 | 348517 | 1396 | 2592 | 0 | 3988 | 231 | 354617 |
| 7 BHILWARA | 23737 | 701 | 24438 | 98151 | 53155 | 200 | 151506 | 1279 | 188538 |
| 8 BIKANER | 292459 | 0 | 292459 | 31 | 0 | 0 | 31 | 0 | 549977 |
| 9 BUNDI | 81580 | 14923 | 96503 | 23489 | 4575 | 0 | 28064 | 3214 | 242065 |
| 10 CHITTORGARH | 124082 | 683 | 124765 | 86117 | 15714 | 1034 | 102865 | 3090 | 242093 |
| 11 CHURU | 145895 | 0 | 145895 | 13130 | 0 | 0 | 13130 | 0 | 176702 |
| 12 DAUSA | 118388 | 15336 | 133724 | 13404 | 0 | 0 | 13404 | 0 | 147128 |
| 13 DHOLPUR | 45473 | 66238 | 111711 | 1199 | 6751 | 0 | 7950 | 1742 | 130498 |
| 14 DUNGARPUR | 8062 | 0 | 8062 | 19860 | 8783 | 545 | 29188 | 1917 | 47884 |
| 15 GANGANAGAR | 15114 | 0 | 15114 | 1675 | 0 | 0 | 1675 | 363 | 642247 |
| 16 HANUMANGARH | 2941 | 8723 | 11664 | 0 | 0 | 0 | 0 | 17 | 455213 |
| 17 JAIPUR | 232719 | 518 | 233237 | 36852 | 8808 | 0 | 45660 | 147 | 280330 |
| 18 JAISALMER | 98207 | 0 | 98207 | 1179 | 0 | 0 | 1179 | 23 | 200781 |
| 19 JALORE | 172687 | 40 | 172727 | 79351 | 19068 | 0 | 98419 | 26 | 348702 |
| 20 JHALAWAR | 33001 | 17589 | 50590 | 162294 | 73861 | 19 | 236174 | 4990 | 305042 |
| 21 JHUNJHUNU | 70702 | 0 | 70702 | 151441 | 0 | 0 | 151441 | 0 | 222143 |
| 22 JODHPUR | 459706 | 15702 | 475408 | 1790 | 912 | 0 | 2702 | 979 | 489007 |
| 23 KARALI | 116127 | 4035 | 120162 | 5206 | 6126 | 21 | 11353 | 17871 | 152181 |
| 24 KOTA | 74547 | 16145 | 90692 | 36091 | 4083 | 0 | 40174 | 6 | 264437 |
| 25 NAGOUR | 234743 | 0 | 234743 | 47889 | 0 | 0 | 47889 | 147 | 282779 |
| 26 PALI | 28390 | 126 | 28516 | 84153 | 18282 | 174 | 102609 | 25 | 131194 |
| 27 PRATAPGARH | 25532 | 161 | 25693 | 89955 | 2850 | 0 | 92805 | 5767 | 133988 |
| 28 RAJSAMAND | 2373 | 3 | 2376 | 20892 | 7669 | 2293 | 30854 | 0 | 33611 |
| 29 S.MADHOPUR | 112743 | 18782 | 131525 | 35698 | 53791 | 0 | 89489 | 26557 | 254727 |
| 30 SIKAR | 205877 | 230 | 206107 | 8804 | 12 | 0 | 8816 | 1 | 214924 |
| 31 SIROHI | 11095 | 0 | 11095 | 71738 | 10942 | 0 | 82680 | 0 | 93904 |
| 32 TONK | 16475 | 8888 | 25363 | 103768 | 126888 | 0 | 230656 | 49569 | 317748 |
| 33 UDAIPUR | 16449 | 320 | 16769 | 47861 | 16198 | 868 | 64927 | 493 | 94190 |
| RAJ. STATE | 3573770 | 460698 | 4034468 | 1523235 | 504235 | 7495 | 2034965 | 161983 | 8282956 |

NET IRRIGATED AREA BY SOURCES 2018-19

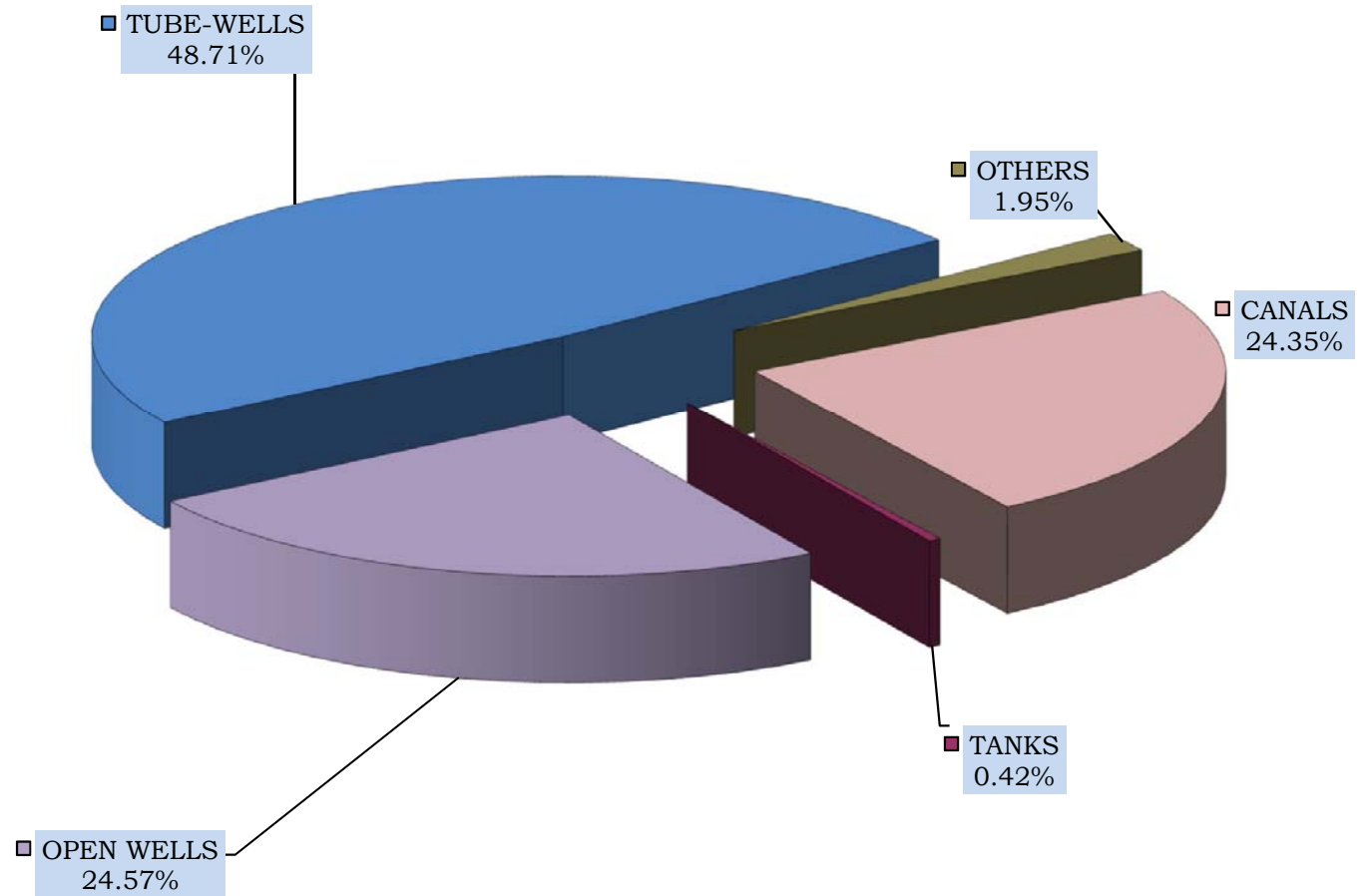


TABLE: 5

SOURCES OF IRRIGATION (2018-19)

(IN NUMBERS)

| DISTRICT | TANKS | | | | TUBE WELLS | | |
|----------------|-------------------------------------|--|-------------------------------------|---------------------------|-----------------------|-----------------------|----------------|
| | FOR IRRIGATION | | FOR BED CUL- TIVATION ONLY | TOTAL TANKS (2+3+4) | WITH ELE- CTRIC | WITH OIL ENGINE | TOTAL (6+7) |
| | AYA CUT LESS THAN 100 ACRE | AYA CUT GREATER THAN 100 ACRE | | | | | |
| 1 | 2 | 3 | 4 | 5 | 6 | 7 | 8 |
| 1 AJMER | 1426 | 374 | 216 | 2016 | 2330 | 62 | 2392 |
| 2 ALWAR | 3 | 9 | 17 | 29 | 62138 | 1644 | 63782 |
| 3 BANSWARA | 487 | 51 | 154 | 692 | 1203 | 179 | 1382 |
| 4 BARAN | 61 | 25 | 13 | 99 | 18320 | 10503 | 28823 |
| 5 BARMER | 1 | 0 | 0 | 1 | 12437 | 228 | 12665 |
| 6 BHARATPUR | 23 | 21 | 40 | 84 | 9100 | 24463 | 33563 |
| 7 BHILWARA | 1081 | 433 | 442 | 1956 | 4667 | 228 | 4895 |
| 8 BIKANER | 0 | 0 | 0 | 0 | 28586 | 172 | 28758 |
| 9 BUNDI | 12 | 25 | 50 | 87 | 10816 | 7289 | 18105 |
| 10 CHITTORGARH | 74 | 56 | 184 | 314 | 34889 | 233 | 35122 |
| 11 CHURU | 0 | 0 | 0 | 0 | 8927 | 509 | 9436 |
| 12 DAUSA | 16 | 7 | 12 | 35 | 15215 | 1335 | 16550 |
| 13 DHOLPUR | 7 | 3 | 2 | 12 | 1245 | 6747 | 7992 |
| 14 DUNGARPUR | 367 | 48 | 482 | 897 | 1915 | 0 | 1915 |
| 15 GANGANAGAR | 0 | 0 | 0 | 0 | 11553 | 20435 | 31988 |
| 16 HANUMANGARH | 0 | 0 | 0 | 0 | 27131 | 21564 | 48695 |
| 17 JAIPUR | 20 | 29 | 23 | 72 | 57382 | 19 | 57401 |
| 18 JAISALMER | 0 | 0 | 0 | 0 | 6751 | 48 | 6799 |
| 19 JALORE | 4 | 4 | 2 | 10 | 13409 | 76 | 13485 |
| 20 JHALAWAR | 21 | 17 | 10 | 48 | 3593 | 1686 | 5279 |
| 21 JHUNJHUNU | 0 | 0 | 0 | 0 | 12796 | 33 | 12829 |
| 22 JODHPUR | 24 | 1 | 8 | 33 | 53622 | 13 | 53635 |
| 23 KARALI | 485 | 19 | 97 | 601 | 13133 | 2751 | 15884 |
| 24 KOTA | 8 | 7 | 10 | 25 | 13650 | 7620 | 21270 |
| 25 NAGAU | 5 | 1 | 1 | 7 | 18449 | 29 | 18478 |
| 26 PALI | 44 | 46 | 18 | 108 | 3147 | 36 | 3183 |
| 27 PRATAPGARH | 23 | 16 | 36 | 75 | 5775 | 26 | 5801 |
| 28 RAJSAMAND | 254 | 42 | 139 | 435 | 1189 | 5 | 1194 |
| 29 S.MADHOPUR | 144 | 109 | 154 | 407 | 11362 | 2674 | 14036 |
| 30 SIKAR | 3 | 1 | 0 | 4 | 26875 | 625 | 27500 |
| 31 SIROHI | 22 | 23 | 0 | 45 | 2080 | 15 | 2095 |
| 32 TONK | 199 | 141 | 775 | 1115 | 1239 | 651 | 1890 |
| 33 UDAIPUR | 160 | 52 | 146 | 358 | 7366 | 93 | 7459 |
| RAJ. STATE | 4974 | 1560 | 3031 | 9565 | 502290 | 111991 | 614281 |

TABLE: 5**SOURCES OF IRRIGATION (2018-19)**

(IN NUMBERS)

| DISTRICT | WELLS FOR IRRIGATION | | | | | | |
|----------------|-----------------------------|-------------------------------|-----------------|---------------|---------------|---------------------------|---------------------|
| | WITH PUMPSET | | | WITH PUMPSET | | OTHER (RAHAT, etc.) | TOTAL (12+13+14) |
| | INDEPEN- DENT AYA CUT | ASSESTING OTHER SOURCES | TOTAL (9+10) | ELEC- TRIC | OIL ENGINE | | |
| 1 | 9 | 10 | 11 | 12 | 13 | 14 | 15 |
| 1 AJMER | 79590 | 453 | 80043 | 31524 | 39713 | 8806 | 80043 |
| 2 ALWAR | 88093 | 0 | 88093 | 64460 | 23624 | 9 | 88093 |
| 3 BANSWARA | 22354 | 121 | 22475 | 3738 | 11731 | 7006 | 22475 |
| 4 BARAN | 32350 | 2772 | 35122 | 8385 | 26176 | 561 | 35122 |
| 5 BARMER | 31259 | 546 | 31805 | 28942 | 2522 | 341 | 31805 |
| 6 BHARATPUR | 21878 | 447 | 22325 | 4126 | 13116 | 5083 | 22325 |
| 7 BHILWARA | 132795 | 1340 | 134135 | 48161 | 54119 | 31855 | 134135 |
| 8 BIKANER | 8925 | 0 | 8925 | 8508 | 417 | 0 | 8925 |
| 9 BUNDI | 28319 | 124 | 28443 | 10033 | 15499 | 2911 | 28443 |
| 10 CHITTORGARH | 79081 | 224 | 79305 | 60111 | 15222 | 3972 | 79305 |
| 11 CHURU | 8132 | 0 | 8132 | 7413 | 47 | 672 | 8132 |
| 12 DAUSA | 46389 | 0 | 46389 | 35748 | 10105 | 536 | 46389 |
| 13 DHOLPUR | 9600 | 8615 | 18215 | 1997 | 11273 | 4945 | 18215 |
| 14 DUNGARPUR | 28368 | 1417 | 29785 | 6034 | 9603 | 14148 | 29785 |
| 15 GANGANAGAR | 0 | 0 | 0 | 0 | 0 | 0 | 0 |
| 16 HANUMANGARH | 204 | 2411 | 2615 | 442 | 2173 | 0 | 2615 |
| 17 JAIPUR | 142674 | 518 | 143192 | 114445 | 17936 | 10811 | 143192 |
| 18 JAISALMER | 2148 | 13 | 2161 | 2106 | 42 | 13 | 2161 |
| 19 JALORE | 61188 | 1 | 61189 | 46926 | 13160 | 1103 | 61189 |
| 20 JHALAWAR | 84865 | 603 | 85468 | 39739 | 45197 | 532 | 85468 |
| 21 JHUNJHUNU | 47841 | 0 | 47841 | 43044 | 636 | 4161 | 47841 |
| 22 JODHPUR | 19098 | 359 | 19457 | 16462 | 2936 | 59 | 19457 |
| 23 KARALI | 31415 | 783 | 32198 | 15392 | 16667 | 139 | 32198 |
| 24 KOTA | 14647 | 4629 | 19276 | 11044 | 8043 | 189 | 19276 |
| 25 NAGAUR | 47185 | 2 | 47187 | 30732 | 2265 | 14190 | 47187 |
| 26 PALI | 51086 | 0 | 51086 | 29132 | 20588 | 1366 | 51086 |
| 27 PRATAPGARH | 39123 | 0 | 39123 | 24247 | 13230 | 1646 | 39123 |
| 28 RAJSAMAND | 58391 | 345 | 58736 | 18754 | 12275 | 27707 | 58736 |
| 29 S.MADHOPUR | 36948 | 0 | 36948 | 16744 | 20204 | 0 | 36948 |
| 30 SIKAR | 61087 | 0 | 61087 | 53552 | 2512 | 5023 | 61087 |
| 31 SIROHI | 21745 | 0 | 21745 | 14635 | 7063 | 47 | 21745 |
| 32 TONK | 55212 | 432 | 55644 | 9290 | 41575 | 4779 | 55644 |
| 33 UDAIPUR | 73895 | 2412 | 76307 | 43775 | 17851 | 14681 | 76307 |
| RAJ. STATE | 1465885 | 28567 | 1494452 | 849641 | 477520 | 167291 | 1494452 |

TABLE: 5

SOURCES OF IRRIGATION (2018-19)

(IN NUMBERS)

| DISTRICT | WELLS FOR IRRIGATION | | | | | | |
|----------------|---------------------------|--------|------------------|--------|------------------------|----------|-------------------------|
| | OUT OF USE | | | IN USE | | | |
| | DURING CURRENT YEAR | OLD | TOTAL (16+17) | OLD | DURING CURRENT YEAR | | TOTAL (19+20+ 21) |
| | | | | | NEW | REPAIRED | |
| 1 | 16 | 17 | 18 | 19 | 20 | 21 | 22 |
| 1 AJMER | 1170 | 35268 | 36438 | 42492 | 152 | 961 | 43605 |
| 2 ALWAR | 5901 | 59806 | 65707 | 22386 | 0 | 0 | 22386 |
| 3 BANSWARA | 458 | 12286 | 12744 | 9118 | 64 | 549 | 9731 |
| 4 BARAN | 1 | 6783 | 6784 | 28336 | 0 | 2 | 28338 |
| 5 BARMER | 3017 | 7067 | 10084 | 20840 | 398 | 483 | 21721 |
| 6 BHARATPUR | 1399 | 14000 | 15399 | 6919 | 0 | 7 | 6926 |
| 7 BHILWARA | 478 | 40422 | 40900 | 92674 | 329 | 232 | 93235 |
| 8 BIKANER | 29 | 198 | 227 | 7031 | 51 | 1616 | 8698 |
| 9 BUNDI | 206 | 6684 | 6890 | 19854 | 0 | 1699 | 21553 |
| 10 CHITTORGARH | 467 | 15728 | 16195 | 62677 | 308 | 125 | 63110 |
| 11 CHURU | 332 | 0 | 332 | 7497 | 303 | 0 | 7800 |
| 12 DAUSA | 102 | 19241 | 19343 | 27014 | 32 | 0 | 27046 |
| 13 DHOLPUR | 423 | 3916 | 4339 | 13518 | 0 | 358 | 13876 |
| 14 DUNGARPUR | 272 | 13854 | 14126 | 15531 | 0 | 128 | 15659 |
| 15 GANGANAGAR | 0 | 0 | 0 | 0 | 0 | 0 | 0 |
| 16 HANUMANGARH | 0 | 33 | 33 | 2578 | 0 | 4 | 2582 |
| 17 JAIPUR | 5147 | 59417 | 64564 | 72486 | 7 | 6135 | 78628 |
| 18 JAISALMER | 30 | 22 | 52 | 1886 | 60 | 163 | 2109 |
| 19 JALORE | 2871 | 26379 | 29250 | 31247 | 0 | 692 | 31939 |
| 20 JHALAWAR | 610 | 8205 | 8815 | 76364 | 203 | 86 | 76653 |
| 21 JHUNJHUNU | 305 | 6245 | 6550 | 41291 | 0 | 0 | 41291 |
| 22 JODHPUR | 1613 | 12332 | 13945 | 5335 | 0 | 177 | 5512 |
| 23 KARALI | 679 | 19012 | 19691 | 12507 | 0 | 0 | 12507 |
| 24 KOTA | 485 | 6574 | 7059 | 9189 | 34 | 2994 | 12217 |
| 25 NAGAUR | 0 | 24595 | 24595 | 22592 | 0 | 0 | 22592 |
| 26 PALI | 821 | 22844 | 23665 | 27039 | 2 | 380 | 27421 |
| 27 PRATAPGARH | 77 | 2380 | 2457 | 36046 | 497 | 123 | 36666 |
| 28 RAJSAMAND | 212 | 27074 | 27286 | 31450 | 0 | 0 | 31450 |
| 29 S.MADHOPUR | 49 | 4200 | 4249 | 32488 | 164 | 47 | 32699 |
| 30 SIKAR | 584 | 15369 | 15953 | 35687 | 0 | 9447 | 45134 |
| 31 SIROHI | 2 | 2373 | 2375 | 19289 | 24 | 57 | 19370 |
| 32 TONK | 24 | 10296 | 10320 | 45001 | 73 | 250 | 45324 |
| 33 UDAIPUR | 338 | 23069 | 23407 | 52334 | 131 | 435 | 52900 |
| RAJ. STATE | 28102 | 505672 | 533774 | 930696 | 2832 | 27150 | 960678 |

TABLE: 5**SOURCES OF IRRIGATION (2018-19)**

(IN NUMBERS)

| DISTRICT | WELLS FOR IRRIGATION | | | WELLS FOR DRINKING WATER | TOTAL WELLS (25+26) |
|----------------|----------------------|---------|------------------|--------------------------|------------------------|
| | GOVERNMENT | PRIVATE | TOTAL (23+24) | | |
| 1 | 23 | 24 | 25 | 26 | 27 |
| 1 AJMER | 4565 | 75478 | 80043 | 851 | 80894 |
| 2 ALWAR | 3025 | 85068 | 88093 | 2410 | 90503 |
| 3 BANSWARA | 771 | 21704 | 22475 | 506 | 22981 |
| 4 BARAN | 1763 | 33359 | 35122 | 315 | 35437 |
| 5 BARMER | 716 | 31089 | 31805 | 879 | 32684 |
| 6 BHARATPUR | 1355 | 20970 | 22325 | 2956 | 25281 |
| 7 BHILWARA | 2711 | 131424 | 134135 | 813 | 134948 |
| 8 BIKANER | 23 | 8902 | 8925 | 798 | 9723 |
| 9 BUNDI | 1339 | 27104 | 28443 | 120 | 28563 |
| 10 CHITTORGARH | 1078 | 78227 | 79305 | 600 | 79905 |
| 11 CHURU | 336 | 7796 | 8132 | 2451 | 10583 |
| 12 DAUSA | 772 | 45617 | 46389 | 258 | 46647 |
| 13 DHOLPUR | 1694 | 16521 | 18215 | 1288 | 19503 |
| 14 DUNGARPUR | 295 | 29490 | 29785 | 103 | 29888 |
| 15 GANGANAGAR | 0 | 0 | 0 | 0 | 0 |
| 16 HANUMANGARH | 10 | 2605 | 2615 | 0 | 2615 |
| 17 JAIPUR | 5214 | 137978 | 143192 | 231 | 143423 |
| 18 JAISALMER | 101 | 2060 | 2161 | 1579 | 3740 |
| 19 JALORE | 598 | 60591 | 61189 | 7 | 61196 |
| 20 JHALAWAR | 1588 | 83880 | 85468 | 890 | 86358 |
| 21 JHUNJHUNU | 2741 | 45100 | 47841 | 866 | 48707 |
| 22 JODHPUR | 2403 | 17054 | 19457 | 0 | 19457 |
| 23 KARALI | 1555 | 30643 | 32198 | 1169 | 33367 |
| 24 KOTA | 1805 | 17471 | 19276 | 558 | 19834 |
| 25 NAGPUR | 2219 | 44968 | 47187 | 380 | 47567 |
| 26 PALI | 742 | 50344 | 51086 | 85 | 51171 |
| 27 PRATAPGARH | 584 | 38539 | 39123 | 97 | 39220 |
| 28 RAJSAMAND | 412 | 58324 | 58736 | 191 | 58927 |
| 29 S.MADHOPUR | 1455 | 35493 | 36948 | 1546 | 38494 |
| 30 SIKAR | 3500 | 57587 | 61087 | 1224 | 62311 |
| 31 SIROHI | 380 | 21365 | 21745 | 272 | 22017 |
| 32 TONK | 4075 | 51569 | 55644 | 1627 | 57271 |
| 33 UDAIPUR | 1561 | 74746 | 76307 | 166 | 76473 |
| RAJ. STATE | 51386 | 1443066 | 1494452 | 25236 | 1519688 |

TABLE : 6

CROP WISE IRRIGATED AREA (2018-19)

(HECTARE)

| DISTRICT | F O O D C R O P S | | | | | | | | |
|----------------|-------------------|------|-------|-------------|-------|--------|-----------|-------|--------|
| | C E R E A L S | | | | | | | | |
| | R I C E | | | | | | | | |
| | A U T U M N | | | W I N T E R | | | T O T A L | | |
| | HY | OTH. | TOTAL | HY | OTH. | TOTAL | HY | OTH. | TOTAL |
| 1 | 2 | 3 | 4 | 5 | 6 | 7 | 8 | 9 | 10 |
| 1 AJMER | 0 | 0 | 0 | 0 | 0 | 0 | 0 | 0 | 0 |
| 2 ALWAR | 0 | 0 | 0 | 61 | 0 | 61 | 61 | 0 | 61 |
| 3 BANSWARA | 0 | 0 | 0 | 0 | 0 | 0 | 0 | 0 | 0 |
| 4 BARAN | 0 | 0 | 0 | 0 | 17798 | 17798 | 0 | 17798 | 17798 |
| 5 BARMER | 0 | 0 | 0 | 0 | 0 | 0 | 0 | 0 | 0 |
| 6 BHARATPUR | 0 | 0 | 0 | 1132 | 0 | 1132 | 1132 | 0 | 1132 |
| 7 BHILWARA | 0 | 0 | 0 | 468 | 4 | 472 | 468 | 4 | 472 |
| 8 BIKANER | 0 | 0 | 0 | 0 | 0 | 0 | 0 | 0 | 0 |
| 9 BUNDI | 0 | 0 | 0 | 0 | 50213 | 50213 | 0 | 50213 | 50213 |
| 10 CHITTORGARH | 0 | 0 | 0 | 0 | 1126 | 1126 | 0 | 1126 | 1126 |
| 11 CHURU | 0 | 0 | 0 | 0 | 0 | 0 | 0 | 0 | 0 |
| 12 DAUSA | 0 | 0 | 0 | 0 | 0 | 0 | 0 | 0 | 0 |
| 13 DHOLPUR | 0 | 0 | 0 | 5 | 0 | 5 | 5 | 0 | 5 |
| 14 DUNGARPUR | 0 | 0 | 0 | 0 | 0 | 0 | 0 | 0 | 0 |
| 15 GANGANAGAR | 0 | 0 | 0 | 7350 | 3102 | 10452 | 7350 | 3102 | 10452 |
| 16 HANUMANGARH | 0 | 0 | 0 | 33485 | 0 | 33485 | 33485 | 0 | 33485 |
| 17 JAIPUR | 0 | 0 | 0 | 0 | 0 | 0 | 0 | 0 | 0 |
| 18 JAISALMER | 0 | 0 | 0 | 0 | 0 | 0 | 0 | 0 | 0 |
| 19 JALORE | 0 | 0 | 0 | 0 | 0 | 0 | 0 | 0 | 0 |
| 20 JHALAWAR | 0 | 0 | 0 | 0 | 4692 | 4692 | 0 | 4692 | 4692 |
| 21 JHUNJHUNU | 0 | 0 | 0 | 0 | 0 | 0 | 0 | 0 | 0 |
| 22 JODHPUR | 0 | 0 | 0 | 0 | 0 | 0 | 0 | 0 | 0 |
| 23 KARALI | 0 | 0 | 0 | 0 | 5 | 5 | 0 | 5 | 5 |
| 24 KOTA | 0 | 0 | 0 | 26134 | 0 | 26134 | 26134 | 0 | 26134 |
| 25 NAGPUR | 0 | 0 | 0 | 0 | 0 | 0 | 0 | 0 | 0 |
| 26 PALI | 0 | 0 | 0 | 0 | 0 | 0 | 0 | 0 | 0 |
| 27 PRATAPGARH | 0 | 0 | 0 | 0 | 0 | 0 | 0 | 0 | 0 |
| 28 RAJSAMAND | 0 | 0 | 0 | 0 | 0 | 0 | 0 | 0 | 0 |
| 29 S.MADHOPUR | 0 | 0 | 0 | 0 | 1531 | 1531 | 0 | 1531 | 1531 |
| 30 SIKAR | 0 | 0 | 0 | 0 | 0 | 0 | 0 | 0 | 0 |
| 31 SIROHI | 0 | 0 | 0 | 0 | 0 | 0 | 0 | 0 | 0 |
| 32 TONK | 0 | 0 | 0 | 0 | 2 | 2 | 0 | 2 | 2 |
| 33 UDAIPUR | 0 | 0 | 0 | 0 | 0 | 0 | 0 | 0 | 0 |
| RAJ. STATE | 0 | 0 | 0 | 68635 | 78473 | 147108 | 68635 | 78473 | 147108 |

TABLE : 6

CROP WISE IRRIGATED AREA (2018-19)

(HECTARE)

| DISTRICT | F O O D C R O P S | | | | | | | | |
|----------------|-------------------|------|-------|---------|------|-------|-----------|------|-------|
| | C E R E A L S | | | | | | | | |
| | J O W A R | | | | | | | | |
| | K H A R I F | | | R A B I | | | T O T A L | | |
| | HY | OTH. | TOTAL | HY | OTH. | TOTAL | HY | OTH. | TOTAL |
| 1 | 11 | 12 | 13 | 14 | 15 | 16 | 17 | 18 | 19 |
| 1 AJMER | 1 | 0 | 1 | 0 | 0 | 0 | 1 | 0 | 1 |
| 2 ALWAR | 3 | 0 | 3 | 0 | 0 | 0 | 3 | 0 | 3 |
| 3 BANSWARA | 0 | 0 | 0 | 0 | 0 | 0 | 0 | 0 | 0 |
| 4 BARAN | 0 | 0 | 0 | 0 | 0 | 0 | 0 | 0 | 0 |
| 5 BARMER | 0 | 155 | 155 | 0 | 0 | 0 | 0 | 155 | 155 |
| 6 BHARATPUR | 0 | 0 | 0 | 0 | 0 | 0 | 0 | 0 | 0 |
| 7 BHILWARA | 0 | 0 | 0 | 0 | 0 | 0 | 0 | 0 | 0 |
| 8 BIKANER | 41 | 0 | 41 | 0 | 0 | 0 | 41 | 0 | 41 |
| 9 BUNDI | 0 | 0 | 0 | 0 | 0 | 0 | 0 | 0 | 0 |
| 10 CHITTORGARH | 0 | 0 | 0 | 0 | 0 | 0 | 0 | 0 | 0 |
| 11 CHURU | 0 | 0 | 0 | 0 | 0 | 0 | 0 | 0 | 0 |
| 12 DAUSA | 0 | 0 | 0 | 0 | 0 | 0 | 0 | 0 | 0 |
| 13 DHOLPUR | 0 | 0 | 0 | 0 | 0 | 0 | 0 | 0 | 0 |
| 14 DUNGARPUR | 0 | 0 | 0 | 0 | 0 | 0 | 0 | 0 | 0 |
| 15 GANGANAGAR | 0 | 1515 | 1515 | 0 | 0 | 0 | 0 | 1515 | 1515 |
| 16 HANUMANGARH | 15 | 0 | 15 | 0 | 0 | 0 | 15 | 0 | 15 |
| 17 JAIPUR | 11 | 0 | 11 | 0 | 0 | 0 | 11 | 0 | 11 |
| 18 JAISALMER | 0 | 40 | 40 | 0 | 0 | 0 | 0 | 40 | 40 |
| 19 JALORE | 0 | 330 | 330 | 0 | 0 | 0 | 0 | 330 | 330 |
| 20 JHALAWAR | 0 | 0 | 0 | 0 | 0 | 0 | 0 | 0 | 0 |
| 21 JHUNJHUNU | 0 | 1 | 1 | 0 | 0 | 0 | 0 | 1 | 1 |
| 22 JODHPUR | 0 | 124 | 124 | 0 | 0 | 0 | 0 | 124 | 124 |
| 23 KARALI | 0 | 0 | 0 | 0 | 0 | 0 | 0 | 0 | 0 |
| 24 KOTA | 0 | 0 | 0 | 0 | 0 | 0 | 0 | 0 | 0 |
| 25 NAGPUR | 463 | 49 | 512 | 0 | 0 | 0 | 463 | 49 | 512 |
| 26 PALI | 18 | 0 | 18 | 0 | 0 | 0 | 18 | 0 | 18 |
| 27 PRATAPGARH | 0 | 0 | 0 | 0 | 0 | 0 | 0 | 0 | 0 |
| 28 RAJSAMAND | 0 | 0 | 0 | 0 | 0 | 0 | 0 | 0 | 0 |
| 29 S.MADHOPUR | 0 | 0 | 0 | 0 | 0 | 0 | 0 | 0 | 0 |
| 30 SIKAR | 0 | 2 | 2 | 0 | 0 | 0 | 0 | 2 | 2 |
| 31 SIROHI | 13 | 0 | 13 | 14 | 0 | 14 | 27 | 0 | 27 |
| 32 TONK | 0 | 0 | 0 | 0 | 0 | 0 | 0 | 0 | 0 |
| 33 UDAIPUR | 0 | 0 | 0 | 0 | 0 | 0 | 0 | 0 | 0 |
| RAJ. STATE | 565 | 2216 | 2781 | 14 | 0 | 14 | 579 | 2216 | 2795 |

TABLE : 6

CROP WISE IRRIGATED AREA (2018-19)

(HECTARE)

| DISTRICT | F O O D C R O P S | | | | | | | | |
|----------------|-------------------|-------|--------|-----------|------|-------|-----------|--------|---------|
| | C E R E A L S | | | | | | | | |
| | B A J R A | | | M A I Z E | | | W H E A T | | |
| | HY | OTH. | TOTAL | HY | OTH. | TOTAL | HY | OTH. | TOTAL |
| 1 | 20 | 21 | 22 | 23 | 24 | 25 | 26 | 27 | 28 |
| 1 AJMER | 9 | 0 | 9 | 422 | 0 | 422 | 34473 | 0 | 34473 |
| 2 ALWAR | 6 | 0 | 6 | 67 | 0 | 67 | 192419 | 0 | 192419 |
| 3 BANSWARA | 0 | 0 | 0 | 11715 | 0 | 11715 | 46549 | 53300 | 99849 |
| 4 BARAN | 0 | 0 | 0 | 0 | 0 | 0 | 145939 | 0 | 145939 |
| 5 BARMER | 0 | 46109 | 46109 | 0 | 5 | 5 | 0 | 16188 | 16188 |
| 6 BHARATPUR | 0 | 0 | 0 | 0 | 0 | 0 | 142695 | 0 | 142695 |
| 7 BHILWARA | 0 | 0 | 0 | 943 | 0 | 943 | 91187 | 25 | 91212 |
| 8 BIKANER | 3008 | 0 | 3008 | 0 | 0 | 0 | 0 | 105603 | 105603 |
| 9 BUNDI | 0 | 0 | 0 | 0 | 155 | 155 | 147557 | 0 | 147557 |
| 10 CHITTORGARH | 0 | 0 | 0 | 2 | 0 | 2 | 136383 | 0 | 136383 |
| 11 CHURU | 10208 | 3 | 10211 | 0 | 0 | 0 | 0 | 33501 | 33501 |
| 12 DAUSA | 0 | 0 | 0 | 0 | 2 | 2 | 85773 | 0 | 85773 |
| 13 DHOLPUR | 0 | 0 | 0 | 0 | 0 | 0 | 61135 | 0 | 61135 |
| 14 DUNGARPUR | 0 | 0 | 0 | 125 | 0 | 125 | 45575 | 0 | 45575 |
| 15 GANGANAGAR | 3601 | 3081 | 6682 | 0 | 20 | 20 | 261540 | 0 | 261540 |
| 16 HANUMANGARH | 7421 | 0 | 7421 | 22 | 0 | 22 | 245102 | 0 | 245102 |
| 17 JAIPUR | 1647 | 0 | 1647 | 119 | 0 | 119 | 139423 | 0 | 139423 |
| 18 JAISALMER | 0 | 8706 | 8706 | 0 | 0 | 0 | 0 | 7739 | 7739 |
| 19 JALORE | 35370 | 0 | 35370 | 4 | 39 | 43 | 42813 | 0 | 42813 |
| 20 JHALAWAR | 0 | 0 | 0 | 0 | 0 | 0 | 105638 | 0 | 105638 |
| 21 JHUNJHUNU | 0 | 1444 | 1444 | 0 | 0 | 0 | 0 | 77477 | 77477 |
| 22 JODHPUR | 49499 | 0 | 49499 | 0 | 1 | 1 | 42147 | 21520 | 63667 |
| 23 KARALI | 0 | 0 | 0 | 0 | 0 | 0 | 0 | 77553 | 77553 |
| 24 KOTA | 0 | 0 | 0 | 0 | 0 | 0 | 142145 | 0 | 142145 |
| 25 NAGOUR | 12388 | 78 | 12466 | 6 | 1 | 7 | 49440 | 1937 | 51377 |
| 26 PALI | 0 | 0 | 0 | 453 | 0 | 453 | 0 | 50045 | 50045 |
| 27 PRATAPGARH | 0 | 0 | 0 | 248 | 0 | 248 | 52250 | 18044 | 70294 |
| 28 RAJSAMAND | 0 | 0 | 0 | 0 | 113 | 113 | 20392 | 2080 | 22472 |
| 29 S.MADHOPUR | 0 | 0 | 0 | 0 | 0 | 0 | 70069 | 0 | 70069 |
| 30 SIKAR | 11736 | 0 | 11736 | 0 | 5 | 5 | 83288 | 0 | 83288 |
| 31 SIROHI | 5379 | 0 | 5379 | 222 | 0 | 222 | 29060 | 0 | 29060 |
| 32 TONK | 0 | 0 | 0 | 0 | 32 | 32 | 0 | 40076 | 40076 |
| 33 UDAIPUR | 0 | 0 | 0 | 0 | 0 | 0 | 48679 | 25859 | 74538 |
| RAJ. STATE | 140272 | 59421 | 199693 | 14348 | 373 | 14721 | 2461671 | 530947 | 2992618 |

TABLE : 6

CROP WISE IRRIGATED AREA (2018-19)

(HECTARE)

| DISTRICT | F O O D C R O P S | | | | | | |
|----------------|-------------------|-------|--------|----------------------------------|------|-------|---|
| | CEREALS | | | OTHER CEREALS & SMALL MILLETS | | | TOTAL CEREALS AND SMALL MILLETS |
| | B A R L E Y | | | KH. | RABI | TOTAL | |
| | HY | OTH. | TOTAL | | | | |
| | 1 | 29 | 30 | 31 | 32 | 33 | 34 |
| 1 AJMER | 0 | 13633 | 13633 | 0 | 0 | 0 | 48538 |
| 2 ALWAR | 5741 | 0 | 5741 | 0 | 0 | 0 | 198297 |
| 3 BANSWARA | 21 | 640 | 661 | 0 | 0 | 0 | 112225 |
| 4 BARAN | 0 | 71 | 71 | 0 | 0 | 0 | 163808 |
| 5 BARMER | 0 | 39 | 39 | 0 | 0 | 0 | 62496 |
| 6 BHARATPUR | 1720 | 0 | 1720 | 0 | 0 | 0 | 145547 |
| 7 BHILWARA | 17883 | 1194 | 19077 | 0 | 0 | 0 | 111704 |
| 8 BIKANER | 0 | 3095 | 3095 | 0 | 0 | 0 | 111747 |
| 9 BUNDI | 0 | 1599 | 1599 | 0 | 0 | 0 | 199524 |
| 10 CHITTORGARH | 0 | 8302 | 8302 | 0 | 0 | 0 | 145813 |
| 11 CHURU | 0 | 6234 | 6234 | 0 | 0 | 0 | 49946 |
| 12 DAUSA | 0 | 4675 | 4675 | 0 | 0 | 0 | 90450 |
| 13 DHOLPUR | 427 | 0 | 427 | 0 | 0 | 0 | 61567 |
| 14 DUNGARPUR | 0 | 322 | 322 | 0 | 0 | 0 | 46022 |
| 15 GANGANAGAR | 41486 | 0 | 41486 | 0 | 0 | 0 | 321695 |
| 16 HANUMANGARH | 7706 | 0 | 7706 | 0 | 0 | 0 | 293751 |
| 17 JAIPUR | 50313 | 0 | 50313 | 0 | 10 | 10 | 191523 |
| 18 JAISALMER | 0 | 7 | 7 | 0 | 0 | 0 | 16492 |
| 19 JALORE | 263 | 0 | 263 | 0 | 1546 | 1546 | 80365 |
| 20 JHALAWAR | 132 | 0 | 132 | 0 | 0 | 0 | 110462 |
| 21 JHUNJHUNU | 0 | 6866 | 6866 | 0 | 0 | 0 | 85788 |
| 22 JODHPUR | 0 | 314 | 314 | 0 | 0 | 0 | 113605 |
| 23 KARALI | 0 | 116 | 116 | 0 | 0 | 0 | 77674 |
| 24 KOTA | 191 | 0 | 191 | 0 | 0 | 0 | 168470 |
| 25 NAGPUR | 5208 | 901 | 6109 | 0 | 0 | 0 | 70471 |
| 26 PALI | 0 | 3756 | 3756 | 0 | 0 | 0 | 54272 |
| 27 PRATAPGARH | 0 | 1303 | 1303 | 0 | 4 | 4 | 71849 |
| 28 RAJSAMAND | 5165 | 474 | 5639 | 0 | 0 | 0 | 28224 |
| 29 S.MADHOPUR | 0 | 490 | 490 | 0 | 0 | 0 | 72090 |
| 30 SIKAR | 22287 | 0 | 22287 | 0 | 0 | 0 | 117318 |
| 31 SIROHI | 724 | 0 | 724 | 240 | 897 | 1137 | 36549 |
| 32 TONK | 0 | 2793 | 2793 | 0 | 8 | 8 | 42911 |
| 33 UDAIPUR | 4776 | 3368 | 8144 | 0 | 0 | 0 | 82682 |
| RAJ. STATE | 164043 | 60192 | 224235 | 240 | 2465 | 2705 | 3583875 |

TABLE : 6

CROP WISE IRRIGATED AREA (2018-19)

(HECTARE)

| DISTRICT | F O O D C R O P S | | | | | | |
|----------------|--------------------|---|------|--------|------|------|--------|
| | P U L S E S | | | | | | |
| | TUR OR ARHAR | OTHER KHARIF PULSES (EXCLUDING TUR OR ARHAR) | | | | | TOTAL |
| | | MOONG | URAD | CHAULA | MOTH | OTH. | |
| 1 | 36 | 37 | 38 | 39 | 40 | 41 | 42 |
| 1 AJMER | 0 | 1 | 5 | 0 | 0 | 0 | 6 |
| 2 ALWAR | 202 | 0 | 0 | 0 | 0 | 0 | 0 |
| 3 BANSWARA | 0 | 0 | 0 | 0 | 0 | 0 | 0 |
| 4 BARAN | 0 | 0 | 0 | 0 | 0 | 0 | 0 |
| 5 BARMER | 0 | 2343 | 0 | 0 | 315 | 0 | 2658 |
| 6 BHARATPUR | 3 | 0 | 0 | 0 | 0 | 0 | 0 |
| 7 BHILWARA | 0 | 0 | 0 | 0 | 0 | 0 | 0 |
| 8 BIKANER | 0 | 36546 | 0 | 1 | 4363 | 0 | 40910 |
| 9 BUNDI | 0 | 0 | 0 | 0 | 0 | 0 | 0 |
| 10 CHITTORGARH | 0 | 0 | 0 | 0 | 0 | 0 | 0 |
| 11 CHURU | 0 | 1220 | 0 | 0 | 1048 | 0 | 2268 |
| 12 DAUSA | 0 | 0 | 0 | 0 | 0 | 0 | 0 |
| 13 DHOLPUR | 0 | 0 | 0 | 0 | 0 | 0 | 0 |
| 14 DUNGARPUR | 0 | 0 | 0 | 0 | 0 | 0 | 0 |
| 15 GANGANAGAR | 49 | 95941 | 126 | 0 | 465 | 0 | 96532 |
| 16 HANUMANGARH | 21 | 15764 | 12 | 3 | 1070 | 0 | 16849 |
| 17 JAIPUR | 0 | 75 | 0 | 1 | 0 | 0 | 76 |
| 18 JAISALMER | 0 | 43847 | 0 | 0 | 1202 | 0 | 45049 |
| 19 JALORE | 0 | 132 | 0 | 1 | 49 | 0 | 182 |
| 20 JHALAWAR | 0 | 0 | 0 | 0 | 0 | 0 | 0 |
| 21 JHUNJHUNU | 0 | 28 | 0 | 42 | 1 | 0 | 71 |
| 22 JODHPUR | 0 | 47952 | 0 | 4 | 1251 | 0 | 49207 |
| 23 KARALI | 0 | 0 | 0 | 0 | 0 | 0 | 0 |
| 24 KOTA | 2 | 0 | 0 | 0 | 0 | 0 | 0 |
| 25 NAGPUR | 0 | 2711 | 1 | 0 | 46 | 0 | 2758 |
| 26 PALI | 2 | 0 | 0 | 0 | 0 | 3 | 3 |
| 27 PRATAPGARH | 1 | 0 | 0 | 0 | 0 | 0 | 0 |
| 28 RAJSAMAND | 0 | 0 | 0 | 0 | 0 | 0 | 0 |
| 29 S.MADHOPUR | 0 | 0 | 0 | 0 | 0 | 0 | 0 |
| 30 SIKAR | 0 | 759 | 1 | 1069 | 9 | 0 | 1838 |
| 31 SIROHI | 4 | 5 | 1 | 0 | 0 | 0 | 6 |
| 32 TONK | 0 | 0 | 0 | 0 | 0 | 0 | 0 |
| 33 UDAIPUR | 0 | 0 | 0 | 0 | 0 | 0 | 0 |
| RAJ. STATE | 284 | 247324 | 146 | 1121 | 9819 | 3 | 258413 |

TABLE : 6

CROP WISE IRRIGATED AREA (2018-19)

(HECTARE)

| DISTRICT | F O O D C R O P S | | | | | | | | | TOTAL PULSES | TOTAL FOOD GRAINS |
|----------------|-------------------|--------|---------|---------------------------------------|--------|-------|------|-------|---------|--------------|-------------------|
| | P U L S E S | | | | | | | | | | |
| | G R A M | | | OTHER RABI PULSES (EXCLUDING GRAM) | | | | | | | |
| | HY | OTH. | TOTAL | MASOOR | BATALA | MATAR | OTH. | TOTAL | | | |
| 1 | 43 | 44 | 45 | 46 | 47 | 48 | 49 | 50 | 51 | 52 | |
| 1 AJMER | 0 | 3262 | 3262 | 8 | 0 | 576 | 0 | 584 | 3852 | 52390 | |
| 2 ALWAR | 2482 | 0 | 2482 | 2 | 0 | 288 | 0 | 290 | 2974 | 201271 | |
| 3 BANSWARA | 724 | 8746 | 9470 | 6 | 0 | 0 | 285 | 291 | 9761 | 121986 | |
| 4 BARAN | 0 | 37642 | 37642 | 19 | 0 | 11 | 22 | 52 | 37694 | 201502 | |
| 5 BARMER | 0 | 278 | 278 | 0 | 0 | 0 | 0 | 0 | 2936 | 65432 | |
| 6 BHARATPUR | 0 | 711 | 711 | 12 | 0 | 98 | 1 | 111 | 825 | 146372 | |
| 7 BHILWARA | 26322 | 3 | 26325 | 3876 | 0 | 18 | 2 | 3896 | 30221 | 141925 | |
| 8 BIKANER | 0 | 234507 | 234507 | 4 | 0 | 11 | 0 | 15 | 275432 | 387179 | |
| 9 BUNDI | 23991 | 0 | 23991 | 2390 | 0 | 855 | 0 | 3245 | 27236 | 226760 | |
| 10 CHITTORGARH | 31469 | 0 | 31469 | 349 | 0 | 158 | 122 | 629 | 32098 | 177911 | |
| 11 CHURU | 0 | 53315 | 53315 | 0 | 0 | 7 | 0 | 7 | 55590 | 105536 | |
| 12 DAUSA | 0 | 5384 | 5384 | 0 | 0 | 25 | 0 | 25 | 5409 | 95859 | |
| 13 DHOLPUR | 302 | 0 | 302 | 0 | 0 | 78 | 0 | 78 | 380 | 61947 | |
| 14 DUNGARPUR | 889 | 0 | 889 | 0 | 0 | 0 | 45 | 45 | 934 | 46956 | |
| 15 GANGANAGAR | 60089 | 0 | 60089 | 2 | 0 | 105 | 0 | 107 | 156777 | 478472 | |
| 16 HANUMANGARH | 66840 | 0 | 66840 | 0 | 0 | 63 | 0 | 63 | 83773 | 377524 | |
| 17 JAIPUR | 5664 | 0 | 5664 | 116 | 0 | 9416 | 0 | 9532 | 15272 | 206795 | |
| 18 JAISALMER | 0 | 161753 | 161753 | 0 | 0 | 0 | 0 | 0 | 206802 | 223294 | |
| 19 JALORE | 0 | 152 | 152 | 0 | 0 | 0 | 0 | 0 | 334 | 80699 | |
| 20 JHALAWAR | 55995 | 0 | 55995 | 5905 | 0 | 3 | 31 | 5939 | 61934 | 172396 | |
| 21 JHUNJHUNU | 0 | 62650 | 62650 | 90 | 0 | 203 | 0 | 293 | 63014 | 148802 | |
| 22 JODHPUR | 34126 | 0 | 34126 | 0 | 0 | 3 | 0 | 3 | 83336 | 196941 | |
| 23 KARALI | 0 | 2326 | 2326 | 0 | 0 | 9 | 1 | 10 | 2336 | 80010 | |
| 24 KOTA | 35560 | 0 | 35560 | 7 | 0 | 39 | 2 | 48 | 35610 | 204080 | |
| 25 NAGOUR | 13904 | 1562 | 15466 | 94 | 0 | 583 | 0 | 677 | 18901 | 89372 | |
| 26 PALI | 0 | 13545 | 13545 | 0 | 0 | 12 | 5 | 17 | 13567 | 67839 | |
| 27 PRATAPGARH | 14625 | 9379 | 24004 | 5762 | 0 | 53 | 568 | 6383 | 30388 | 102237 | |
| 28 RAJSAMAND | 340 | 45 | 385 | 0 | 0 | 11 | 0 | 11 | 396 | 28620 | |
| 29 S.MADHOPUR | 0 | 30449 | 30449 | 55 | 0 | 84 | 0 | 139 | 30588 | 102678 | |
| 30 SIKAR | 42268 | 0 | 42268 | 4 | 0 | 401 | 0 | 405 | 44511 | 161829 | |
| 31 SIROHI | 499 | 0 | 499 | 0 | 0 | 25 | 11 | 36 | 545 | 37094 | |
| 32 TONK | 0 | 36420 | 36420 | 432 | 0 | 187 | 229 | 848 | 37268 | 80179 | |
| 33 UDAIPUR | 1791 | 1024 | 2815 | 0 | 0 | 29 | 303 | 332 | 3147 | 85829 | |
| RAJ. STATE | 417880 | 663153 | 1081033 | 19133 | 0 | 13351 | 1627 | 34111 | 1373841 | 4957716 | |

TABLE : 6

CROP WISE IRRIGATED AREA (2018-19)

(HECTARE)

| DISTRICT | F O O D C R O P S | | | | | | |
|----------------|-------------------|------|-------|-----------------------------------|--------|---------------|----------------|
| | S U G A R | | | C O N D I M E N T S & S P I C E S | | | |
| | SUGAR- CANE | OTH. | TOTAL | RED CHI- LLIES | GINGER | TUR- MERIC | CORIAN- DER |
| 1 | 53 | 54 | 55 | 56 | 57 | 58 | 59 |
| 1 AJMER | 4 | 0 | 4 | 273 | 0 | 0 | 207 |
| 2 ALWAR | 13 | 0 | 13 | 83 | 0 | 0 | 11 |
| 3 BANSWARA | 11 | 0 | 11 | 7 | 0 | 0 | 0 |
| 4 BARAN | 3 | 0 | 3 | 17 | 0 | 0 | 10488 |
| 5 BARMER | 0 | 0 | 0 | 5 | 0 | 0 | 1 |
| 6 BHARATPUR | 4 | 0 | 4 | 80 | 0 | 0 | 7 |
| 7 BHILWARA | 23 | 0 | 23 | 795 | 0 | 26 | 15 |
| 8 BIKANER | 2 | 0 | 2 | 0 | 0 | 0 | 184 |
| 9 BUNDI | 575 | 0 | 575 | 22 | 0 | 104 | 782 |
| 10 CHITTORGARH | 1709 | 0 | 1709 | 67 | 0 | 0 | 1564 |
| 11 CHURU | 0 | 0 | 0 | 0 | 0 | 0 | 86 |
| 12 DAUSA | 0 | 0 | 0 | 0 | 0 | 0 | 1 |
| 13 DHOLPUR | 3 | 0 | 3 | 137 | 0 | 0 | 0 |
| 14 DUNGARPUR | 8 | 0 | 8 | 0 | 47 | 0 | 2 |
| 15 GANGANAGAR | 2347 | 0 | 2347 | 8 | 0 | 0 | 0 |
| 16 HANUMANGARH | 27 | 0 | 27 | 39 | 0 | 0 | 0 |
| 17 JAIPUR | 43 | 0 | 43 | 461 | 0 | 0 | 50 |
| 18 JAISALMER | 0 | 0 | 0 | 14 | 0 | 0 | 1 |
| 19 JALORE | 0 | 0 | 0 | 1367 | 0 | 0 | 1 |
| 20 JHALAWAR | 6 | 0 | 6 | 152 | 0 | 0 | 43828 |
| 21 JHUNJHUNU | 0 | 0 | 0 | 83 | 0 | 0 | 1 |
| 22 JODHPUR | 0 | 0 | 0 | 856 | 0 | 0 | 410 |
| 23 KARALI | 12 | 0 | 12 | 11 | 0 | 0 | 3 |
| 24 KOTA | 10 | 0 | 10 | 3 | 0 | 0 | 10112 |
| 25 NAGPUR | 0 | 0 | 0 | 43 | 0 | 0 | 21 |
| 26 PALI | 0 | 0 | 0 | 222 | 0 | 0 | 6 |
| 27 PRATAPGARH | 1 | 0 | 1 | 16 | 0 | 0 | 882 |
| 28 RAJSAMAND | 282 | 0 | 282 | 159 | 0 | 0 | 24 |
| 29 S.MADHOPUR | 8 | 0 | 8 | 1921 | 0 | 0 | 161 |
| 30 SIKAR | 7 | 0 | 7 | 7 | 0 | 0 | 0 |
| 31 SIROHI | 0 | 0 | 0 | 126 | 0 | 0 | 1 |
| 32 TONK | 14 | 0 | 14 | 286 | 0 | 0 | 13 |
| 33 UDAIPUR | 219 | 0 | 219 | 5 | 82 | 60 | 7 |
| RAJ. STATE | 5331 | 0 | 5331 | 7265 | 129 | 190 | 68869 |

TABLE : 6

CROP WISE IRRIGATED AREA (2018-19)

(HECTARE)

| DISTRICT | F O O D C R O P S | | | | | | |
|----------------|---------------------|--------|--------|------------------|-------|------|--------|
| | CONDIMENTS & SPICES | | | | | | |
| | CUMINSEED | AJWAIN | GARLIC | FENNEL (SAUF) | METHI | OTH. | TOTAL |
| 1 | 60 | 61 | 62 | 63 | 64 | 65 | 66 |
| 1 AJMER | 8499 | 62 | 4 | 59 | 488 | 0 | 9592 |
| 2 ALWAR | 1 | 0 | 0 | 0 | 429 | 5 | 529 |
| 3 BANSWARA | 0 | 0 | 0 | 0 | 5 | 0 | 12 |
| 4 BARAN | 0 | 0 | 23380 | 0 | 42 | 0 | 33927 |
| 5 BARMER | 171482 | 0 | 0 | 20 | 109 | 4 | 171621 |
| 6 BHARATPUR | 0 | 0 | 24 | 84 | 0 | 0 | 195 |
| 7 BHILWARA | 982 | 56 | 456 | 22 | 412 | 25 | 2789 |
| 8 BIKANER | 15764 | 2 | 2 | 327 | 7046 | 0 | 23325 |
| 9 BUNDI | 0 | 0 | 2006 | 0 | 55 | 0 | 2969 |
| 10 CHITTORGARH | 103 | 152 | 5448 | 0 | 2442 | 187 | 9963 |
| 11 CHURU | 1374 | 0 | 1 | 220 | 4985 | 1 | 6667 |
| 12 DAUSA | 0 | 0 | 0 | 1426 | 2 | 0 | 1429 |
| 13 DHOLPUR | 0 | 0 | 0 | 1 | 0 | 0 | 138 |
| 14 DUNGARPUR | 0 | 0 | 17 | 133 | 3 | 0 | 202 |
| 15 GANGANAGAR | 7 | 0 | 33 | 17 | 59 | 137 | 261 |
| 16 HANUMANGARH | 2 | 0 | 11 | 2 | 68 | 0 | 122 |
| 17 JAIPUR | 37 | 1 | 15 | 40 | 1484 | 430 | 2518 |
| 18 JAISALMER | 87046 | 0 | 0 | 4 | 36 | 0 | 87101 |
| 19 JALORE | 127564 | 66 | 7 | 1065 | 119 | 688 | 130877 |
| 20 JHALAWAR | 0 | 0 | 19411 | 3 | 2088 | 1321 | 66803 |
| 21 JHUNJHUNU | 1 | 0 | 330 | 4 | 4434 | 17 | 4870 |
| 22 JODHPUR | 168050 | 0 | 4164 | 3206 | 5184 | 326 | 182196 |
| 23 KARALI | 0 | 0 | 8 | 99 | 2 | 1 | 124 |
| 24 KOTA | 2 | 8 | 13093 | 0 | 355 | 22 | 23595 |
| 25 NAGOUR | 72808 | 5 | 4 | 9957 | 3126 | 5282 | 91246 |
| 26 PALI | 15012 | 11 | 1 | 2777 | 1587 | 59 | 19675 |
| 27 PRATAPGARH | 67 | 223 | 6193 | 0 | 4542 | 224 | 12147 |
| 28 RAJSAMAND | 10 | 0 | 82 | 0 | 181 | 0 | 456 |
| 29 S.MADHOPUR | 0 | 0 | 9 | 1428 | 98 | 83 | 3700 |
| 30 SIKAR | 12 | 0 | 41 | 2 | 5711 | 0 | 5773 |
| 31 SIROHI | 6335 | 0 | 3 | 8726 | 1 | 0 | 15192 |
| 32 TONK | 978 | 12 | 7 | 955 | 27 | 0 | 2278 |
| 33 UDAIPUR | 22 | 5 | 68 | 87 | 178 | | 514 |
| RAJ. STATE | 676158 | 603 | 74818 | 30664 | 45298 | 8812 | 912806 |

TABLE : 6

CROP WISE IRRIGATED AREA (2018-19)

(HECTARE)

| DISTRICT | F O O D C R O P S | | | | | | | |
|----------------|-----------------------------------|--------|--------|-------|--------|-------|--------|-------|
| | F R U I T S & V E G E T A B L E S | | | | | | | |
| | F R U I T S | | | | | | | |
| | F R E S H - F R U I T S | | | | | | | |
| | C I T R U S F R U I T S | | | | | | | |
| | MANGO | ORANGE | MOSAMI | MALTA | SANTRA | LEMON | POMELO | OTHER |
| 1 | 67 | 68 | 69 | 70 | 71 | 72 | 73 | 74 |
| 1 AJMER | 6 | 0 | 0 | 0 | 0 | 69 | 0 | 266 |
| 2 ALWAR | 27 | 0 | 15 | 0 | 0 | 60 | 0 | 96 |
| 3 BANSWARA | 0 | 0 | 0 | 0 | 0 | 0 | 0 | 0 |
| 4 BARAN | 67 | 5 | 1 | 0 | 0 | 21 | 0 | 0 |
| 5 BARMER | 0 | 0 | 0 | 0 | 0 | 0 | 0 | 46 |
| 6 BHARATPUR | 4 | 0 | 2 | 0 | 0 | 553 | 0 | 0 |
| 7 BHILWARA | 24 | 0 | 0 | 0 | 17 | 34 | 0 | 23 |
| 8 BIKANER | 0 | 0 | 0 | 45 | 0 | 13 | 0 | 13 |
| 9 BUNDI | 1 | 0 | 7 | 0 | 0 | 13 | 0 | 5 |
| 10 CHITTORGARH | 0 | 0 | 0 | 0 | 0 | 3 | 0 | 0 |
| 11 CHURU | 0 | 0 | 0 | 0 | 0 | 0 | 0 | 0 |
| 12 DAUSA | 0 | 0 | 0 | 0 | 0 | 0 | 0 | 0 |
| 13 DHOLPUR | 0 | 0 | 0 | 0 | 0 | 0 | 0 | 0 |
| 14 DUNGARPUR | 0 | 0 | 0 | 0 | 0 | 0 | 0 | 0 |
| 15 GANGANAGAR | 8 | 4456 | 81 | 60 | 0 | 49 | 6 | 3952 |
| 16 HANUMANGARH | 0 | 0 | 6 | 22 | 0 | 6 | 0 | 1852 |
| 17 JAIPUR | 0 | 0 | 0 | 0 | 0 | 0 | 0 | 0 |
| 18 JAISALMER | 2 | 0 | 0 | 0 | 0 | 8 | 0 | 54 |
| 19 JALORE | 21 | 0 | 0 | 0 | 0 | 67 | 0 | 25 |
| 20 JHALAWAR | 7 | 0 | 0 | 0 | 11565 | 11 | 0 | 0 |
| 21 JHUNJHUNU | 1 | 0 | 0 | 0 | 0 | 3 | 0 | 0 |
| 22 JODHPUR | 0 | 0 | 0 | 0 | 6 | 16 | 0 | 53 |
| 23 KARALI | 0 | 0 | 0 | 0 | 0 | 44 | 0 | 0 |
| 24 KOTA | 0 | 0 | 0 | 0 | 0 | 0 | 0 | 0 |
| 25 NAGPUR | 2 | 0 | 0 | 0 | 0 | 19 | 175 | 46 |
| 26 PALI | 7 | 0 | 0 | 0 | 0 | 367 | 0 | 63 |
| 27 PRATAPGARH | 0 | 0 | 0 | 0 | 0 | 0 | 0 | 0 |
| 28 RAJSAMAND | 2 | 0 | 0 | 0 | 0 | 4 | 0 | 66 |
| 29 S.MADHOPUR | 0 | 0 | 0 | 0 | 0 | 0 | 0 | 0 |
| 30 SIKAR | 3 | 0 | 0 | 1 | 0 | 3 | 0 | 13 |
| 31 SIROHI | 0 | 0 | 0 | 0 | 0 | 144 | 0 | 12 |
| 32 TONK | 15 | 0 | 4 | 0 | 1 | 42 | 1 | 43 |
| 33 UDAIPUR | 0 | 0 | 0 | 0 | 0 | 0 | 0 | 0 |
| RAJ. STATE | 197 | 4461 | 116 | 128 | 11589 | 1549 | 182 | 6628 |

TABLE : 6

CROP WISE IRRIGATED AREA (2018-19)

(HECTARE)

| DISTRICT | F O O D C R O P S | | | | | | | |
|----------------|-----------------------------------|-------|--------------|-------|--------|------------|-------------|-------|
| | F R U I T S & V E G E T A B L E S | | | | | | | |
| | F R U I T S | | | | | | | |
| | F R E S H - F R U I T S | | | | | | | |
| | BANANA | GRAPE | POME-GRANATE | GUAVA | PAPAYA | MELON-MUSK | WATER-MELON | KAKRI |
| 1 | 75 | 76 | 77 | 78 | 79 | 80 | 81 | 82 |
| 1 AJMER | 0 | 0 | 51 | 52 | 10 | 39 | 19 | 77 |
| 2 ALWAR | 0 | 0 | 12 | 12 | 1 | 41 | 0 | 34 |
| 3 BANSWARA | 0 | 0 | 0 | 0 | 0 | 0 | 0 | 0 |
| 4 BARAN | 0 | 0 | 13 | 55 | 0 | 13 | 107 | 16 |
| 5 BARMER | 0 | 0 | 2547 | 0 | 0 | 2 | 0 | 27 |
| 6 BHARATPUR | 0 | 0 | 0 | 496 | 0 | 0 | 0 | 18 |
| 7 BHILWARA | 0 | 0 | 229 | 133 | 10 | 43 | 44 | 77 |
| 8 BIKANER | 0 | 0 | 211 | 0 | 0 | 30 | 14 | 33 |
| 9 BUNDI | 0 | 0 | 4 | 384 | 4 | 0 | 0 | 2 |
| 10 CHITTORGARH | 0 | 0 | 1 | 7 | 0 | 117 | 59 | 67 |
| 11 CHURU | 0 | 0 | 27 | 0 | 0 | 2 | 0 | 23 |
| 12 DAUSA | 0 | 0 | 0 | 0 | 0 | 19 | 106 | 55 |
| 13 DHOLPUR | 0 | 0 | 0 | 0 | 0 | 0 | 0 | 0 |
| 14 DUNGARPUR | 0 | 0 | 0 | 0 | 0 | 1 | 0 | 1 |
| 15 GANGANAGAR | 0 | 0 | 26 | 23 | 0 | 0 | 0 | 99 |
| 16 HANUMANGARH | 0 | 0 | 3 | 22 | 0 | 0 | 0 | 0 |
| 17 JAIPUR | 0 | 0 | 0 | 0 | 0 | 330 | 1403 | 803 |
| 18 JAISALMER | 0 | 0 | 232 | 1 | 0 | 0 | 0 | 0 |
| 19 JALORE | 0 | 0 | 3327 | 0 | 22 | 12 | 8 | 144 |
| 20 JHALAWAR | 0 | 0 | 0 | 24 | 6 | 0 | 0 | 8 |
| 21 JHUNJHUNU | 0 | 0 | 0 | 0 | 0 | 30 | 20 | 59 |
| 22 JODHPUR | 0 | 0 | 249 | 5 | 30 | 10 | 0 | 13 |
| 23 KARALI | 0 | 0 | 44 | 31 | 0 | 1 | 0 | 5 |
| 24 KOTA | 0 | 0 | 0 | 0 | 0 | 19 | 0 | 93 |
| 25 NAGPUR | 0 | 0 | 96 | 1 | 1 | 38 | 19 | 92 |
| 26 PALI | 0 | 0 | 31 | 7 | 5 | 3 | 0 | 64 |
| 27 PRATAPGARH | 0 | 0 | 0 | 0 | 0 | 35 | 0 | 8 |
| 28 RAJSAMAND | 1 | 0 | 31 | 39 | 11 | 27 | 0 | 9 |
| 29 S.MADHOPUR | 0 | 0 | 0 | 0 | 0 | 146 | 0 | 0 |
| 30 SIKAR | 0 | 0 | 15 | 1 | 0 | 115 | 309 | 103 |
| 31 SIROHI | 0 | 0 | 232 | 0 | 171 | 87 | 0 | 55 |
| 32 TONK | 7 | 0 | 30 | 84 | 4 | 0 | 1 | 218 |
| 33 UDAIPUR | 0 | 0 | 0 | 53 | 42 | 3 | 0 | 15 |
| RAJ. STATE | 8 | 0 | 7411 | 1430 | 317 | 1163 | 2109 | 2218 |

TABLE : 6

CROP WISE IRRIGATED AREA (2018-19)

(HECTARE)

| DISTRICT | F O O D C R O P S | | | | | | | | |
|----------------|-----------------------------------|-----------|---------------------|---|--------------------------|-----------|-------------|---------|-----------|
| | F R U I T S & V E G E T A B L E S | | | | | | | | |
| | F R U I T S | | V E G E T A B L E S | | | | | | |
| | F R E S H - F R U I T S | | P O T A T O | W A T E R C A L T R O P (S I N G H A D A) | S W E E T P O T A T O | O N I O N | O T H E R S | | |
| | O T H. | T O T A L | | | | | K H A R I F | R A B I | T O T A L |
| 1 | 83 | 84 | 85 | 86 | 87 | 88 | 89 | 90 | 91 |
| 1 AJMER | 160 | 749 | 2 | 0 | 1 | 889 | 3113 | 974 | 4087 |
| 2 ALWAR | 10 | 308 | 41 | 0 | 3 | 5348 | 3829 | 3158 | 6987 |
| 3 BANSWARA | 0 | 0 | 1 | 0 | 0 | 15 | 5 | 107 | 112 |
| 4 BARAN | 17 | 315 | 8 | 0 | 0 | 55 | 471 | 626 | 1097 |
| 5 BARMER | 80 | 2702 | 0 | 0 | 39 | 87 | 14 | 118 | 132 |
| 6 BHARATPUR | 35 | 1108 | 2487 | 0 | 7 | 14 | 447 | 426 | 873 |
| 7 BHILWARA | 0 | 634 | 11 | 1 | 0 | 47 | 688 | 758 | 1446 |
| 8 BIKANER | 143 | 502 | 38 | 0 | 0 | 692 | 100 | 417 | 517 |
| 9 BUNDI | 11 | 431 | 64 | 8 | 75 | 13 | 1187 | 821 | 2008 |
| 10 CHITTORGARH | 0 | 254 | 25 | 0 | 14 | 490 | 572 | 709 | 1281 |
| 11 CHURU | 0 | 52 | 2 | 0 | 0 | 323 | 49 | 79 | 128 |
| 12 DAUSA | 0 | 180 | 0 | 0 | 0 | 64 | 514 | 783 | 1297 |
| 13 DHOLPUR | 0 | 0 | 8580 | 0 | 32 | 1 | 292 | 134 | 426 |
| 14 DUNGARPUR | 0 | 2 | 0 | 0 | 0 | 38 | 27 | 40 | 67 |
| 15 GANGANAGAR | 63 | 8823 | 261 | 0 | 0 | 44 | 914 | 1131 | 2045 |
| 16 HANUMANGARH | 108 | 2019 | 376 | 25 | 0 | 39 | 320 | 403 | 723 |
| 17 JAIPUR | 0 | 2536 | 4 | 0 | 97 | 4139 | 6978 | 15306 | 22284 |
| 18 JAISALMER | 110 | 407 | 0 | 0 | 0 | 15 | 29 | 20 | 49 |
| 19 JALORE | 21 | 3647 | 76 | 0 | 83 | 280 | 428 | 869 | 1297 |
| 20 JHALAWAR | 0 | 11621 | 57 | 0 | 22 | 3321 | 555 | 522 | 1077 |
| 21 JHUNJHUNU | 0 | 113 | 5 | 0 | 1 | 3654 | 161 | 526 | 687 |
| 22 JODHPUR | 77 | 459 | 0 | 0 | 3 | 17142 | 1669 | 1629 | 3298 |
| 23 KARALI | 12 | 137 | 48 | 0 | 4 | 34 | 313 | 489 | 802 |
| 24 KOTA | 0 | 112 | 185 | 0 | 0 | 45 | 679 | 732 | 1411 |
| 25 NAGPUR | 0 | 489 | 3 | 0 | 33 | 6436 | 463 | 1067 | 1530 |
| 26 PALI | 4 | 551 | 1 | 0 | 2 | 220 | 283 | 455 | 738 |
| 27 PRATAPGARH | 0 | 43 | 40 | 0 | 0 | 215 | 22 | 157 | 179 |
| 28 RAJSAMAND | 0 | 190 | 19 | 0 | 0 | 8 | 736 | 184 | 920 |
| 29 S.MADHOPUR | 10 | 156 | 13 | 0 | 13 | 215 | 539 | 579 | 1118 |
| 30 SIKAR | 2 | 565 | 16 | 0 | 660 | 12586 | 821 | 1793 | 2614 |
| 31 SIROHI | 0 | 701 | 467 | 0 | 5 | 61 | 940 | 815 | 1755 |
| 32 TONK | 4 | 454 | 24 | 0 | 4 | 164 | 931 | 843 | 1774 |
| 33 UDAIPUR | 0 | 113 | 12 | 0 | 0 | 39 | 293 | 318 | 611 |
| RAJ. STATE | 867 | 40373 | 12866 | 34 | 1098 | 56733 | 28382 | 36988 | 65370 |

TABLE : 6

CROP WISE IRRIGATED AREA (2018-19)

(HECTARE)

| DISTRICT | F O O D C R O P S | | | |
|----------------|--------------------------|---|------------------------|------------------------|
| | TOTAL VEGE- TABLES | TOTAL FRUITS AND VEGE- TABLES | OTHER FOOD CROPS | TOTAL FOOD CROPS |
| 1 | 92 | 93 | | 95 |
| 1 AJMER | 4979 | 5728 | 0 | 67714 |
| 2 ALWAR | 12379 | 12687 | 0 | 214500 |
| 3 BANSWARA | 128 | 128 | 0 | 122137 |
| 4 BARAN | 1160 | 1475 | 0 | 236907 |
| 5 BARMER | 258 | 2960 | 1681 | 241694 |
| 6 BHARATPUR | 3381 | 4489 | 0 | 151060 |
| 7 BHILWARA | 1505 | 2139 | | 146876 |
| 8 BIKANER | 1247 | 1749 | 0 | 412255 |
| 9 BUNDI | 2168 | 2599 | 0 | 232903 |
| 10 CHITTORGARH | 1810 | 2064 | 0 | 191647 |
| 11 CHURU | 453 | 505 | 52 | 112760 |
| 12 DAUSA | 1361 | 1541 | 0 | 98829 |
| 13 DHOLPUR | 9039 | 9039 | 1 | 71128 |
| 14 DUNGARPUR | 105 | 107 | 0 | 47273 |
| 15 GANGANAGAR | 2350 | 11173 | 56 | 492309 |
| 16 HANUMANGARH | 1163 | 3182 | 0 | 380855 |
| 17 JAIPUR | 26524 | 29060 | 0 | 238416 |
| 18 JAISALMER | 64 | 471 | 0 | 310866 |
| 19 JALORE | 1736 | 5383 | 0 | 216959 |
| 20 JHALAWAR | 4477 | 16098 | 0 | 255303 |
| 21 JHUNJHUNU | 4347 | 4460 | 0 | 158132 |
| 22 JODHPUR | 20443 | 20902 | 0 | 400039 |
| 23 KARALI | 888 | 1025 | 6 | 81177 |
| 24 KOTA | 1641 | 1753 | 0 | 229438 |
| 25 NAGOUR | 8002 | 8491 | 0 | 189109 |
| 26 PALI | 961 | 1512 | 0 | 89026 |
| 27 PRATAPGARH | 434 | 477 | 0 | 114862 |
| 28 RAJSAMAND | 947 | 1137 | 0 | 30495 |
| 29 S.MADHOPUR | 1359 | 1515 | 0 | 107901 |
| 30 SIKAR | 15876 | 16441 | 0 | 184050 |
| 31 SIROHI | 2288 | 2989 | 0 | 55275 |
| 32 TONK | 1966 | 2420 | 0 | 84891 |
| 33 UDAIPUR | 662 | 775 | 0 | 87337 |
| RAJ. STATE | 136101 | 176474 | 1796 | 6054123 |

TABLE : 6

CROP WISE IRRIGATED AREA (2018-19)

(HECTARE)

| DISTRICT | NON FOOD C R O P S | | | | | | |
|----------------|--------------------|-----------------|--------------|-------------------|--------------|---------------|---------------|
| | O I L - S E E D S | | | | | | |
| | GROUND -NUT | CASTOR -SEED | SESA- MUM | RAPE & MUSTARD | LIN- SEED | TARA- MIRA | SOYA- BEAN |
| 1 | 96 | 97 | 98 | 99 | 100 | 101 | 102 |
| 1 AJMER | 471 | 205 | 0 | 25941 | 4 | 232 | 0 |
| 2 ALWAR | 265 | 4 | 3 | 243237 | 0 | 12 | 0 |
| 3 BANSWARA | 0 | 4 | 0 | 4 | 0 | 0 | 0 |
| 4 BARAN | 15 | 0 | 0 | 111490 | 38 | 82 | 0 |
| 5 BARMER | 3473 | 22233 | 164 | 11866 | 1 | 734 | 0 |
| 6 BHARATPUR | 0 | 0 | 0 | 204012 | 0 | 2 | 0 |
| 7 BHILWARA | 31 | 1 | 2 | 29412 | 4 | 174 | 0 |
| 8 BIKANER | 238858 | 253 | 419 | 161496 | 1 | 2150 | 0 |
| 9 BUNDI | 13 | 0 | 0 | 58939 | 22 | 52 | 9 |
| 10 CHITTORGARH | 79 | 5 | 17 | 39842 | 199 | 292 | 12 |
| 11 CHURU | 72915 | 3 | 12 | 90665 | 15 | 2178 | 0 |
| 12 DAUSA | 589 | 0 | 0 | 48060 | 0 | 27 | 0 |
| 13 DHOLPUR | 0 | 0 | 0 | 60330 | 0 | 0 | 0 |
| 14 DUNGARPUR | 0 | 71 | 0 | 139 | 0 | 9 | 0 |
| 15 GANGANAGAR | 7032 | 280 | 2193 | 244971 | 27 | 413 | 0 |
| 16 HANUMANGARH | 16394 | 2408 | 1014 | 127667 | 0 | 167 | 0 |
| 17 JAIPUR | 24485 | 0 | 6 | 63322 | 0 | 607 | 1 |
| 18 JAISALMER | 34474 | 4323 | 3516 | 46889 | 0 | 815 | 0 |
| 19 JALORE | 17209 | 38776 | 76 | 74656 | 3 | 714 | 0 |
| 20 JHALAWAR | 0 | 0 | 0 | 68795 | 693 | 186 | 0 |
| 21 JHUNJHUNU | 6467 | 27 | 4 | 65924 | 0 | 174 | 1 |
| 22 JODHPUR | 111763 | 18129 | 1921 | 170762 | 10 | 720 | 2 |
| 23 KARALI | 50 | 0 | 0 | 71415 | 0 | 33 | 0 |
| 24 KOTA | 12 | 0 | 0 | 60982 | 46 | 25 | 0 |
| 25 NAGPUR | 16246 | 49 | 64 | 64304 | 265 | 2525 | 1 |
| 26 PALI | 29 | 1744 | 0 | 31430 | 1 | 36 | 0 |
| 27 PRATAPGARH | 1 | 0 | 18 | 17086 | 1975 | 91 | 0 |
| 28 RAJSAMAND | 49 | 0 | 0 | 980 | 0 | 1 | 0 |
| 29 S.MADHOPUR | 24 | 0 | 0 | 148676 | 0 | 95 | 496 |
| 30 SIKAR | 25168 | 0 | 12 | 37479 | 0 | 571 | 7 |
| 31 SIROHI | 15844 | 32688 | 7 | 10898 | 0 | 4 | 0 |
| 32 TONK | 31 | 0 | 0 | 231147 | 22 | 821 | 2 |
| 33 UDAIPUR | 0 | 36 | 0 | 3358 | 1 | 36 | 0 |
| RAJ. STATE | 591987 | 121239 | 9448 | 2626174 | 3327 | 13978 | 531 |

TABLE : 6

CROP WISE IRRIGATED AREA (2018-19)

(HECTARE)

| DISTRICT | NON FOOD C R O P S | | | | | | | |
|----------------|--------------------|------|---------|--------------------|----------|-------|-------|--------|
| | OIL-SEEDS | | | F I B R E S | | | | |
| | SUN- FLOWER | OTH. | TOTAL | C O T T O N | | | | |
| | | | | PUNJAB AMERICAN | AMERICAN | DESHI | MALVI | TOTAL |
| 1 | 103 | 104 | 105 | 106 | 107 | 108 | 109 | 110 |
| 1 AJMER | 0 | 0 | 26853 | 0 | 10617 | 4 | 0 | 10621 |
| 2 ALWAR | 0 | 0 | 243521 | 0 | 63291 | 0 | 0 | 63291 |
| 3 BANSWARA | 0 | 0 | 8 | 0 | 0 | 8 | 0 | 8 |
| 4 BARAN | 0 | 0 | 111625 | 0 | 0 | 0 | 0 | 0 |
| 5 BARMER | 0 | 0 | 38471 | 0 | 0 | 0 | 0 | 0 |
| 6 BHARATPUR | 0 | 0 | 204014 | 6026 | 0 | 0 | 0 | 6026 |
| 7 BHILWARA | 0 | 0 | 29624 | 0 | 38711 | 0 | 0 | 38711 |
| 8 BIKANER | 0 | 201 | 403378 | 0 | 5434 | 0 | 0 | 5434 |
| 9 BUNDI | 0 | 0 | 59035 | 0 | 0 | 0 | 0 | 0 |
| 10 CHITTORGARH | 0 | 0 | 40446 | 0 | 0 | 14257 | 0 | 14257 |
| 11 CHURU | 0 | 8 | 165796 | 0 | 0 | 3117 | 0 | 3117 |
| 12 DAUSA | 0 | 2 | 48678 | 0 | 0 | 4 | 0 | 4 |
| 13 DHOLPUR | 0 | 0 | 60330 | 0 | 0 | 38 | 0 | 38 |
| 14 DUNGARPUR | 0 | 0 | 219 | 0 | 0 | 478 | 0 | 478 |
| 15 GANGANAGAR | 0 | 175 | 255091 | 0 | 135645 | 2761 | 0 | 138406 |
| 16 HANUMANGARH | 0 | 12 | 147662 | 0 | 180783 | 0 | 0 | 180783 |
| 17 JAIPUR | 0 | 4 | 88425 | 0 | 415 | 0 | 0 | 415 |
| 18 JAISALMER | 0 | | 90017 | 0 | 0 | 199 | 0 | 199 |
| 19 JALORE | 0 | 0 | 131434 | 0 | 1008 | 0 | 0 | 1008 |
| 20 JHALAWAR | 0 | 448 | 70122 | 0 | 0 | 1 | 0 | 1 |
| 21 JHUNJHUNU | 0 | 28 | 72625 | 0 | 0 | 14060 | 0 | 14060 |
| 22 JODHPUR | 0 | 0 | 303307 | 0 | 37387 | 14715 | 0 | 52102 |
| 23 KARALI | 0 | 0 | 71498 | 0 | 0 | 0 | 0 | 0 |
| 24 KOTA | 0 | 25 | 61090 | 0 | 0 | 0 | 0 | 0 |
| 25 NAGPUR | 0 | 2 | 83456 | 0 | 54060 | 0 | 0 | 54060 |
| 26 PALI | 0 | 4 | 33244 | 0 | 16927 | 0 | 0 | 16927 |
| 27 PRATAPGARH | 0 | 0 | 19171 | 0 | 10 | 11 | 0 | 21 |
| 28 RAJSAMAND | 0 | 0 | 1030 | 0 | 4323 | 0 | 0 | 4323 |
| 29 S.MADHOPUR | 0 | 0 | 149291 | 0 | 0 | 0 | 0 | 0 |
| 30 SIKAR | 0 | 9 | 63246 | 33 | 0 | 0 | 0 | 33 |
| 31 SIROHI | 0 | 0 | 59441 | 0 | 0 | 3673 | 0 | 3673 |
| 32 TONK | 0 | 0 | 232023 | 0 | 0 | 774 | 0 | 774 |
| 33 UDAIPUR | 0 | 4 | 3435 | 0 | 0 | 1203 | 0 | 1203 |
| RAJ. STATE | 0 | 922 | 3367606 | 6059 | 548611 | 55303 | 0 | 609973 |

TABLE : 6

CROP WISE IRRIGATED AREA (2018-19)

(HECTARE)

| DISTRICT | NON FOOD C R O P S | | | | | | | |
|----------------|--------------------|-------|------|--------------|---|---------|--------|-------|
| | F I B R E S | | | | D Y E S & D Y E I N G M A T E R I A L S | | | |
| | SAN-HEMP | MESTA | OTH. | TOTAL FIBRES | INDIGO | MEHANDI | OTHERS | TOTAL |
| 1 | 111 | 112 | 113 | 114 | 115 | 116 | 117 | 118 |
| 1 AJMER | 0 | 0 | 0 | 10621 | 0 | 0 | 0 | 0 |
| 2 ALWAR | 0 | 0 | 0 | 63291 | 0 | 0 | 0 | 0 |
| 3 BANSWARA | 0 | 0 | 0 | 8 | 0 | 0 | 0 | 0 |
| 4 BARAN | 0 | 0 | 0 | 0 | 0 | 0 | 0 | 0 |
| 5 BARMER | 0 | 0 | 0 | 0 | 0 | 0 | 0 | 0 |
| 6 BHARATPUR | 0 | 0 | 0 | 6026 | 0 | 0 | 0 | 0 |
| 7 BHILWARA | 0 | 0 | 0 | 38711 | 0 | 0 | 0 | 0 |
| 8 BIKANER | 0 | 0 | 0 | 5434 | 0 | 0 | 0 | 0 |
| 9 BUNDI | 0 | 0 | 0 | 0 | 0 | 0 | 0 | 0 |
| 10 CHITTORGARH | 0 | 0 | 0 | 14257 | 0 | 0 | 0 | 0 |
| 11 CHURU | 0 | 0 | 0 | 3117 | 0 | 0 | 0 | 0 |
| 12 DAUSA | 0 | 0 | 0 | 4 | 0 | 0 | 0 | 0 |
| 13 DHOLPUR | 0 | 0 | 0 | 38 | 0 | 0 | 0 | 0 |
| 14 DUNGARPUR | 0 | 0 | 0 | 478 | 0 | 0 | 0 | 0 |
| 15 GANGANAGAR | 0 | 0 | 0 | 138406 | 3 | 0 | 0 | 3 |
| 16 HANUMANGARH | 0 | 0 | 0 | 180783 | 0 | 0 | 0 | 0 |
| 17 JAIPUR | 0 | 0 | 0 | 415 | 0 | 0 | 0 | 0 |
| 18 JAISALMER | 0 | 0 | 0 | 199 | 0 | 0 | 0 | 0 |
| 19 JALORE | 0 | 0 | 0 | 1008 | 0 | 0 | 0 | 0 |
| 20 JHALAWAR | 0 | 0 | 0 | 1 | 0 | 0 | 24 | 24 |
| 21 JHUNJHUNU | 0 | 0 | 0 | 14060 | 0 | 0 | 3 | 3 |
| 22 JODHPUR | 0 | 0 | 0 | 52102 | 0 | 0 | 0 | 0 |
| 23 KARALI | 0 | 0 | 0 | 0 | 2 | 0 | 0 | 2 |
| 24 KOTA | 0 | 0 | 0 | 0 | 0 | 0 | 0 | 0 |
| 25 NAGPUR | 0 | 0 | 14 | 54074 | 0 | 0 | 0 | 0 |
| 26 PALI | 0 | 0 | 0 | 16927 | 0 | 0 | 75 | 75 |
| 27 PRATAPGARH | 0 | 0 | 0 | 21 | 0 | 0 | 0 | 0 |
| 28 RAJSAMAND | 0 | 0 | 0 | 4323 | 0 | 0 | 21 | 21 |
| 29 S.MADHOPUR | 0 | 0 | 0 | 0 | 0 | 0 | 0 | 0 |
| 30 SIKAR | 0 | 0 | 37 | 70 | 0 | 0 | 0 | 0 |
| 31 SIROHI | 0 | 0 | 0 | 3673 | 0 | 0 | 0 | 0 |
| 32 TONK | 0 | 0 | 0 | 774 | 0 | 0 | 0 | 0 |
| 33 UDAIPUR | 0 | 0 | 0 | 1203 | 0 | 0 | 0 | 0 |
| RAJ. STATE | 0 | 0 | 51 | 610024 | 5 | 0 | 123 | 128 |

TABLE : 6

CROP WISE IRRIGATED AREA (2018-19)

(HECTARE)

| DISTRICT | NON FOOD C R O P S | | | | |
|----------------|-------------------------------|---------|---------|------|--------|
| | D R U G S & N A R C O T I C S | | | | |
| | OPIUM | ISABGOL | TOBACCO | OTH. | TOTAL |
| 1 | 119 | 120 | 121 | 122 | 123 |
| 1 AJMER | 0 | 263 | 0 | 35 | 298 |
| 2 ALWAR | 0 | 0 | 54 | 9 | 63 |
| 3 BANSWARA | 0 | 0 | 0 | 0 | 0 |
| 4 BARAN | 204 | 0 | 0 | 15 | 219 |
| 5 BARMER | 0 | 123311 | 0 | 1 | 123312 |
| 6 BHARATPUR | 0 | 0 | 0 | 13 | 13 |
| 7 BHILWARA | 85 | 332 | 0 | 2 | 419 |
| 8 BIKANER | 0 | 27306 | 0 | 186 | 27492 |
| 9 BUNDI | 0 | 3 | 0 | 0 | 3 |
| 10 CHITTORGARH | 1708 | 9231 | 0 | 249 | 11188 |
| 11 CHURU | 0 | 5158 | 0 | 1796 | 6954 |
| 12 DAUSA | 0 | 0 | 6 | 4 | 10 |
| 13 DHOLPUR | 0 | 0 | 0 | 0 | 0 |
| 14 DUNGARPUR | 0 | 0 | 0 | 0 | 0 |
| 15 GANGANAGAR | 3 | 118 | 0 | 44 | 165 |
| 16 HANUMANGARH | 0 | 25 | 0 | 97 | 122 |
| 17 JAIPUR | 0 | 11 | 0 | 18 | 29 |
| 18 JAISALMER | | 37435 | 0 | 65 | 37500 |
| 19 JALORE | 0 | 53299 | 55 | 18 | 53372 |
| 20 JHALAWAR | 145 | 321 | 0 | 549 | 1015 |
| 21 JHUNJHUNU | 3 | 8 | 16 | 77 | 104 |
| 22 JODHPUR | 0 | 29245 | 0 | 161 | 29406 |
| 23 KARALI | 0 | 0 | 5 | 0 | 5 |
| 24 KOTA | 20 | 2 | 0 | 285 | 307 |
| 25 NAGPUR | 0 | 42353 | 0 | 2466 | 44819 |
| 26 PALI | 0 | 2132 | 0 | 4 | 2136 |
| 27 PRATAPGARH | 680 | 1083 | 0 | 0 | 1763 |
| 28 RAJSAMAND | 0 | 5 | 7 | 7 | 19 |
| 29 S.MADHOPUR | 0 | 0 | 0 | 0 | 0 |
| 30 SIKAR | 0 | 2102 | 1 | 78 | 2181 |
| 31 SIROHI | 0 | 556 | 0 | 17 | 573 |
| 32 TONK | 0 | 10 | 0 | 5 | 15 |
| 33 UDAIPUR | 139 | 2000 | 0 | 0 | 2139 |
| RAJ. STATE | 2987 | 336309 | 144 | 6201 | 345641 |

TABLE : 6

CROP WISE IRRIGATED AREA (2018-19)

(HECTARE)

| DISTRICT | NON FOOD C R O P S | | | | | | | |
|----------------|-----------------------|------|---------------------------------|-----------------|-----------------|-----------------|--------|--------------|
| | F O D D E R C R O P S | | | | | | | |
| | G U A R | | O T H E R F O D D E R C R O P S | | | | | |
| | SEED | OTH. | FODDER JOWAR | FODDER BAJRA | FODDER MAIZE | FODDER GAJAR | RAJACA | BAR- SEEM |
| 1 | 124 | 125 | 126 | 127 | 128 | 129 | 130 | 131 |
| 1 AJMER | 143 | 0 | 53 | 22 | 1 | 0 | 5410 | 0 |
| 2 ALWAR | 193 | 0 | 4234 | 0 | 0 | 0 | 84 | 1473 |
| 3 BANSWARA | 0 | 0 | 0 | 0 | 0 | 0 | 776 | 21 |
| 4 BARAN | 1 | 0 | 83 | 0 | 0 | 0 | 219 | 0 |
| 5 BARMER | 2819 | 0 | 37 | 566 | 79 | 0 | 331 | 0 |
| 6 BHARATPUR | 0 | 0 | 83 | 1 | 0 | 104 | 1327 | 553 |
| 7 BHILWARA | 1 | 0 | 232 | 9 | 0 | 0 | 3660 | 4 |
| 8 BIKANER | 96301 | 0 | 1833 | 0 | 0 | 1 | 152 | 0 |
| 9 BUNDI | 0 | 0 | 298 | 5 | 0 | 0 | 740 | 358 |
| 10 CHITTORGARH | 3 | 0 | 748 | 233 | 37 | 0 | 4557 | 531 |
| 11 CHURU | 5103 | 0 | 0 | 169 | 0 | 5 | 1 | 0 |
| 12 DAUSA | 0 | 0 | 352 | 180 | 0 | 16 | 495 | 0 |
| 13 DHOLPUR | 0 | 0 | 59 | 0 | 0 | 0 | 1061 | 0 |
| 14 DUNGARPUR | 0 | 0 | 7 | 63 | 175 | 0 | 253 | 0 |
| 15 GANGANAGAR | 239994 | 0 | 13378 | 196 | 220 | 987 | 0 | 1520 |
| 16 HANUMANGARH | 103703 | 0 | 6747 | 0 | 0 | 36 | 0 | 6998 |
| 17 JAIPUR | 416 | 0 | 4350 | 5427 | 24 | 481 | 5942 | 0 |
| 18 JAISALMER | 14381 | 0 | 1 | 524 | 0 | 0 | 0 | 0 |
| 19 JALORE | 365 | 0 | 1071 | 3009 | 737 | 0 | 1430 | 0 |
| 20 JHALAWAR | 0 | 0 | 216 | 26 | 14 | 8 | 986 | 63 |
| 21 JHUNJHUNU | 314 | 0 | 80 | 5202 | 0 | 71 | 480 | 9 |
| 22 JODHPUR | 23193 | 0 | 643 | 1193 | 0 | 5024 | 1940 | 0 |
| 23 KARALI | 0 | 0 | 32 | 25 | 0 | 0 | 110 | 0 |
| 24 KOTA | 0 | 0 | 64 | 0 | 1 | 0 | 396 | 0 |
| 25 NAGOUR | 678 | 0 | 354 | 590 | 0 | 2 | 1024 | 0 |
| 26 PALI | 8 | 0 | 1350 | 269 | 90 | 3 | 2464 | 0 |
| 27 PRATAPGARH | 0 | 0 | 215 | 159 | 21 | 0 | 312 | 156 |
| 28 RAJSAMAND | 0 | 0 | 148 | 31 | 0 | 12 | 3756 | 0 |
| 29 S.MADHOPUR | 0 | 0 | 33 | 16 | 0 | 30 | 360 | 0 |
| 30 SIKAR | 3215 | 0 | 37 | 4626 | 1 | 0 | 3652 | 0 |
| 31 SIROHI | 20 | 0 | 2176 | 1038 | 394 | 0 | 1237 | 0 |
| 32 TONK | 2 | 0 | 105 | 13 | 0 | 36 | 2118 | 0 |
| 33 UDAIPUR | 0 | 0 | 38 | 375 | 47 | 0 | 1506 | 0 |
| RAJ. STATE | 490853 | 0 | 39057 | 23967 | 1841 | 6816 | 46779 | 11686 |

TABLE : 6

CROP WISE IRRIGATED AREA (2018-19)

(HECTARE)

| DISTRICT | NON FOOD C R O P S | | | | | |
|----------------|--------------------------|-------|--------------------------|---|--------------------------------|--------------------------------|
| | FODDER CROPS | | | CROPS USED AS GREEN FERTI- LIZERS | OTHER NON- FOOD CROPS | TOTAL NON- FOOD CROPS |
| | OTHER FODDER | | TOTAL FODDER CROPS | | | |
| | CROPS NEPIAR GRASS | OTH. | | | | |
| 1 | 132 | 133 | 134 | 135 | 136 | 137 |
| 1 AJMER | 0 | 1645 | 7274 | 0 | 1780 | 46826 |
| 2 ALWAR | 0 | 113 | 6097 | 0 | 67 | 313039 |
| 3 BANSWARA | 37 | 0 | 834 | 2 | 0 | 852 |
| 4 BARAN | 0 | 0 | 303 | 0 | 0 | 112147 |
| 5 BARMER | 0 | 0 | 3832 | 0 | 0 | 165615 |
| 6 BHARATPUR | 0 | 0 | 2068 | 0 | 9 | 212130 |
| 7 BHILWARA | 0 | 3639 | 7545 | 0 | 49 | 76348 |
| 8 BIKANER | 0 | 2040 | 100327 | 0 | 0 | 536631 |
| 9 BUNDI | 0 | 56 | 1457 | 0 | 174 | 60669 |
| 10 CHITTORGARH | 0 | 357 | 6466 | 0 | 279 | 72636 |
| 11 CHURU | 0 | 0 | 5278 | 0 | 5 | 181150 |
| 12 DAUSA | 0 | 241 | 1284 | 0 | 1 | 49977 |
| 13 DHOLPUR | 0 | 0 | 1120 | 0 | 29 | 61517 |
| 14 DUNGARPUR | 0 | 0 | 498 | 0 | 0 | 1195 |
| 15 GANGANAGAR | 45 | 7704 | 264044 | 0 | 2 | 657711 |
| 16 HANUMANGARH | 0 | 0 | 117484 | 0 | 512 | 446563 |
| 17 JAIPUR | 0 | 79 | 16719 | 0 | 956 | 106544 |
| 18 JAISALMER | 0 | 3 | 14909 | 0 | 0 | 142625 |
| 19 JALORE | 0 | 19 | 6631 | 0 | 0 | 192445 |
| 20 JHALAWAR | 0 | 0 | 1313 | 0 | 0 | 72475 |
| 21 JHUNJHUNU | 0 | 0 | 6156 | 0 | 0 | 92948 |
| 22 JODHPUR | 0 | 1365 | 33358 | 0 | 245 | 418418 |
| 23 KARALI | 0 | 103 | 270 | 0 | 0 | 71775 |
| 24 KOTA | 0 | 0 | 461 | 0 | 0 | 61858 |
| 25 NAGPUR | 0 | 0 | 2648 | 0 | 127 | 185124 |
| 26 PALI | 0 | 50 | 4234 | 0 | 0 | 56616 |
| 27 PRATAPGARH | 0 | 0 | 863 | 0 | 8 | 21826 |
| 28 RAJSAMAND | 0 | 291 | 4238 | 0 | 0 | 9631 |
| 29 S.MADHOPUR | 0 | 131 | 570 | 0 | 0 | 149861 |
| 30 SIKAR | 0 | 3 | 11534 | 0 | 0 | 77031 |
| 31 SIROHI | 0 | 374 | 5239 | 0 | 54 | 68980 |
| 32 TONK | 0 | 170 | 2444 | 0 | 5 | 235261 |
| 33 UDAIPUR | 0 | 80 | 2046 | 0 | 25 | 8848 |
| RAJ. STATE | 82 | 18463 | 639544 | 2 | 4327 | 4967272 |

TABLE : 6

CROP WISE IRRIGATED AREA (2018-19)

(HECTARE)

| DISTRICT | TOTAL AREA UNDER ALL CROPS | DOUBLE CROPED AREA | NET IRR. AREA SOWN |
|----------------|--|--------------------------|--------------------------|
| 1 | 138 | 139 | 140 |
| 1 AJMER | 114540 | 17642 | 96898 |
| 2 ALWAR | 527539 | 79913 | 447626 |
| 3 BANSWARA | 122989 | 298 | 122691 |
| 4 BARAN | 349054 | 17985 | 331069 |
| 5 BARMER | 407309 | 119287 | 288022 |
| 6 BHARATPUR | 363190 | 8573 | 354617 |
| 7 BHILWARA | 223224 | 34686 | 188538 |
| 8 BIKANER | 948886 | 398909 | 549977 |
| 9 BUNDI | 293572 | 51507 | 242065 |
| 10 CHITTORGARH | 264283 | 22190 | 242093 |
| 11 CHURU | 293910 | 117208 | 176702 |
| 12 DAUSA | 148806 | 1678 | 147128 |
| 13 DHOLPUR | 132645 | 2147 | 130498 |
| 14 DUNGARPUR | 48468 | 584 | 47884 |
| 15 GANGANAGAR | 1150020 | 507773 | 642247 |
| 16 HANUMANGARH | 827418 | 372205 | 455213 |
| 17 JAIPUR | 344960 | 64630 | 280330 |
| 18 JAISALMER | 453491 | 252710 | 200781 |
| 19 JALORE | 409404 | 60702 | 348702 |
| 20 JHALAWAR | 327778 | 22736 | 305042 |
| 21 JHUNJHUNU | 251080 | 28937 | 222143 |
| 22 JODHPUR | 818457 | 329450 | 489007 |
| 23 KARALI | 152952 | 771 | 152181 |
| 24 KOTA | 291296 | 26859 | 264437 |
| 25 NAGPUR | 374233 | 91454 | 282779 |
| 26 PALI | 145642 | 14448 | 131194 |
| 27 PRATAPGARH | 136688 | 2700 | 133988 |
| 28 RAJSAMAND | 40126 | 6515 | 33611 |
| 29 S.MADHOPUR | 257762 | 3035 | 254727 |
| 30 SIKAR | 261081 | 46157 | 214924 |
| 31 SIROHI | 124255 | 30351 | 93904 |
| 32 TONK | 320152 | 2404 | 317748 |
| 33 UDAIPUR | 96185 | 1995 | 94190 |
| RAJ. STATE | 11021395 | 2738439 | 8282956 |

IRRIGATED AREA 2018-19

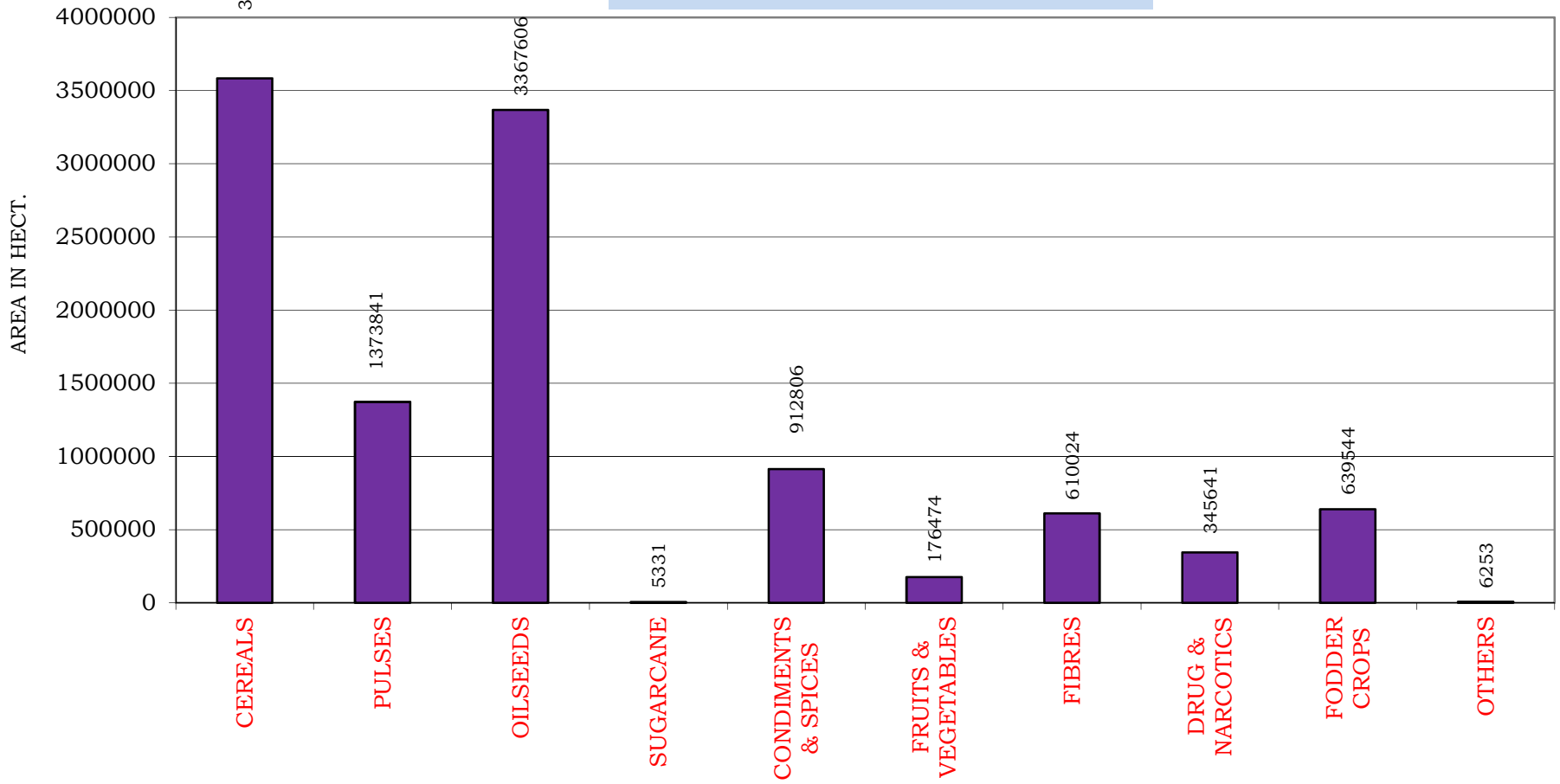


TABLE : 7

CROP WISE TOTAL AREA (2018-19)

(HECTARE)

| DISTRICT | F O O D C R O P S | | | | | | | | |
|----------------|-------------------|------|-------|-------------|--------|--------|-----------|--------|--------|
| | C E R E A L S | | | | | | | | |
| | R I C E | | | | | | | | |
| | A U T U M N | | | W I N T E R | | | T O T A L | | |
| | HY | OTH. | TOTAL | HY | OTH. | TOTAL | HY | OTH. | TOTAL |
| 1 | 2 | 3 | 4 | 5 | 6 | 7 | 8 | 9 | 10 |
| 1 AJMER | 0 | 0 | 0 | 6 | 0 | 6 | 6 | 0 | 6 |
| 2 ALWAR | 0 | 0 | 0 | 61 | 0 | 61 | 61 | 0 | 61 |
| 3 BANSWARA | 0 | 0 | 0 | 0 | 27953 | 27953 | 0 | 27953 | 27953 |
| 4 BARAN | 0 | 0 | 0 | 0 | 17842 | 17842 | 0 | 17842 | 17842 |
| 5 BARMER | 0 | 0 | 0 | 0 | 0 | 0 | 0 | 0 | 0 |
| 6 BHARATPUR | 0 | 0 | 0 | 1136 | 0 | 1136 | 1136 | 0 | 1136 |
| 7 BHILWARA | 0 | 0 | 0 | 520 | 4 | 524 | 520 | 4 | 524 |
| 8 BIKANER | 0 | 0 | 0 | 0 | 0 | 0 | 0 | 0 | 0 |
| 9 BUNDI | 0 | 0 | 0 | 0 | 50218 | 50218 | 0 | 50218 | 50218 |
| 10 CHITTORGARH | 0 | 0 | 0 | 0 | 1215 | 1215 | 0 | 1215 | 1215 |
| 11 CHURU | 0 | 0 | 0 | 0 | 0 | 0 | 0 | 0 | 0 |
| 12 DAUSA | 0 | 0 | 0 | 0 | 0 | 0 | 0 | 0 | 0 |
| 13 DHOLPUR | 0 | 0 | 0 | 652 | 0 | 652 | 652 | 0 | 652 |
| 14 DUNGARPUR | 0 | 0 | 0 | 14577 | 0 | 14577 | 14577 | 0 | 14577 |
| 15 GANGANAGAR | 0 | 0 | 0 | 7350 | 3102 | 10452 | 7350 | 3102 | 10452 |
| 16 HANUMANGARH | 0 | 0 | 0 | 33485 | 0 | 33485 | 33485 | 0 | 33485 |
| 17 JAIPUR | 0 | 0 | 0 | 0 | 0 | 0 | 0 | 0 | 0 |
| 18 JAISALMER | 0 | 0 | 0 | 0 | 0 | 0 | 0 | 0 | 0 |
| 19 JALORE | 0 | 0 | 0 | 0 | 0 | 0 | 0 | 0 | 0 |
| 20 JHALAWAR | 0 | 0 | 0 | 0 | 4825 | 4825 | 0 | 4825 | 4825 |
| 21 JHUNJHUNU | 0 | 0 | 0 | 0 | 0 | 0 | 0 | 0 | 0 |
| 22 JODHPUR | 0 | 0 | 0 | 0 | 0 | 0 | 0 | 0 | 0 |
| 23 KARALI | 0 | 0 | 0 | 0 | 1725 | 1725 | 0 | 1725 | 1725 |
| 24 KOTA | 0 | 0 | 0 | 26139 | 0 | 26139 | 26139 | 0 | 26139 |
| 25 NAGPUR | 0 | 0 | 0 | 0 | 0 | 0 | 0 | 0 | 0 |
| 26 PALI | 0 | 0 | 0 | 0 | 0 | 0 | 0 | 0 | 0 |
| 27 PRATAPGARH | 0 | 0 | 0 | 0 | 804 | 804 | 0 | 804 | 804 |
| 28 RAJSAMAND | 0 | 0 | 0 | 0 | 25 | 25 | 0 | 25 | 25 |
| 29 S.MADHOPUR | 0 | 0 | 0 | 0 | 1531 | 1531 | 0 | 1531 | 1531 |
| 30 SIKAR | 0 | 0 | 0 | 0 | 0 | 0 | 0 | 0 | 0 |
| 31 SIROHI | 0 | 0 | 0 | 0 | 0 | 0 | 0 | 0 | 0 |
| 32 TONK | 0 | 0 | 0 | 0 | 2 | 2 | 0 | 2 | 2 |
| 33 UDAIPUR | 0 | 0 | 0 | 678 | 3963 | 4641 | 678 | 3963 | 4641 |
| RAJ. STATE | 0 | 0 | 0 | 84604 | 113209 | 197813 | 84604 | 113209 | 197813 |

TABLE : 7

CROP WISE TOTAL AREA (2018-19)

(HECTARE)

| DISTRICT | F O O D C R O P S | | | | | | | | |
|----------------|-------------------|--------|--------|---------|------|-------|-----------|--------|--------|
| | C E R E A L S | | | | | | | | |
| | J O W A R | | | | | | | | |
| | K H A R I F | | | R A B I | | | T O T A L | | |
| | HY | OTH. | TOTAL | HY | OTH. | TOTAL | HY | OTH. | TOTAL |
| 1 | 11 | 12 | 13 | 14 | 15 | 16 | 17 | 18 | 19 |
| 1 AJMER | 134615 | 0 | 134615 | 0 | 0 | 0 | 134615 | 0 | 134615 |
| 2 ALWAR | 24667 | 0 | 24667 | 0 | 0 | 0 | 24667 | 0 | 24667 |
| 3 BANSWARA | 0 | 220 | 220 | 0 | 0 | 0 | 0 | 220 | 220 |
| 4 BARAN | 0 | 61 | 61 | 0 | 0 | 0 | 0 | 61 | 61 |
| 5 BARMER | 0 | 4745 | 4745 | 0 | 0 | 0 | 0 | 4745 | 4745 |
| 6 BHARATPUR | 0 | 50787 | 50787 | 0 | 0 | 0 | 0 | 50787 | 50787 |
| 7 BHILWARA | 44641 | 10759 | 55400 | 0 | 0 | 0 | 44641 | 10759 | 55400 |
| 8 BIKANER | 428 | 0 | 428 | 0 | 0 | 0 | 428 | 0 | 428 |
| 9 BUNDI | 0 | 120 | 120 | 0 | 0 | 0 | 0 | 120 | 120 |
| 10 CHITTORGARH | 6721 | 8617 | 15338 | 0 | 0 | 0 | 6721 | 8617 | 15338 |
| 11 CHURU | 0 | 0 | 0 | 0 | 0 | 0 | 0 | 0 | 0 |
| 12 DAUSA | 0 | 4021 | 4021 | 0 | 0 | 0 | 0 | 4021 | 4021 |
| 13 DHOLPUR | 429 | 0 | 429 | 0 | 0 | 0 | 429 | 0 | 429 |
| 14 DUNGARPUR | 0 | 248 | 248 | 0 | 0 | 0 | 0 | 248 | 248 |
| 15 GANGANAGAR | 0 | 1527 | 1527 | 0 | 0 | 0 | 0 | 1527 | 1527 |
| 16 HANUMANGARH | 21 | 0 | 21 | 0 | 0 | 0 | 21 | 0 | 21 |
| 17 JAIPUR | 34461 | 0 | 34461 | 0 | 0 | 0 | 34461 | 0 | 34461 |
| 18 JAISALMER | 0 | 3485 | 3485 | 0 | 0 | 0 | 0 | 3485 | 3485 |
| 19 JALORE | 0 | 3271 | 3271 | 0 | 0 | 0 | 0 | 3271 | 3271 |
| 20 JHALAWAR | 424 | 28 | 452 | 0 | 0 | 0 | 424 | 28 | 452 |
| 21 JHUNJHUNU | 0 | 1 | 1 | 0 | 0 | 0 | 0 | 1 | 1 |
| 22 JODHPUR | 0 | 40865 | 40865 | 0 | 0 | 0 | 0 | 40865 | 40865 |
| 23 KARALI | 0 | 504 | 504 | 0 | 0 | 0 | 0 | 504 | 504 |
| 24 KOTA | 1334 | 0 | 1334 | 0 | 0 | 0 | 1334 | 0 | 1334 |
| 25 NAGPUR | 26774 | 7048 | 33822 | 0 | 0 | 0 | 26774 | 7048 | 33822 |
| 26 PALI | 78945 | 0 | 78945 | 0 | 0 | 0 | 78945 | 0 | 78945 |
| 27 PRATAPGARH | 0 | 1 | 1 | 0 | 0 | 0 | 0 | 1 | 1 |
| 28 RAJSAMAND | 7988 | 1810 | 9798 | 0 | 0 | 0 | 7988 | 1810 | 9798 |
| 29 S.MADHOPUR | 0 | 550 | 550 | 0 | 0 | 0 | 0 | 550 | 550 |
| 30 SIKAR | 0 | 3 | 3 | 0 | 0 | 0 | 0 | 3 | 3 |
| 31 SIROHI | 4214 | 0 | 4214 | 14 | 0 | 14 | 4228 | 0 | 4228 |
| 32 TONK | 0 | 55788 | 55788 | 0 | 0 | 0 | 0 | 55788 | 55788 |
| 33 UDAIPUR | 1866 | 2403 | 4269 | 0 | 0 | 0 | 1866 | 2403 | 4269 |
| RAJ. STATE | 367528 | 196862 | 564390 | 14 | 0 | 14 | 367542 | 196862 | 564404 |

TABLE : 7

CROP WISE TOTAL AREA (2018-19)

(HECTARE)

| DISTRICT | F O O D C R O P S | | | | | | | | |
|----------------|-------------------|---------|---------|-----------|--------|--------|-----------|--------|---------|
| | C E R E A L S | | | | | | | | |
| | B A J R A | | | M A I Z E | | | W H E A T | | |
| | HY | OTH. | TOTAL | HY | OTH. | TOTAL | HY | OTH. | TOTAL |
| | 20 | 21 | 22 | 23 | 24 | 25 | 26 | 27 | 28 |
| 1 AJMER | 61482 | 0 | 61482 | 22687 | 0 | 22687 | 34787 | 0 | 34787 |
| 2 ALWAR | 273830 | 0 | 273830 | 2758 | 0 | 2758 | 192419 | 0 | 192419 |
| 3 BANSWARA | 0 | 148 | 148 | 73184 | 41529 | 114713 | 46553 | 54791 | 101344 |
| 4 BARAN | 0 | 971 | 971 | 0 | 17955 | 17955 | 145939 | 0 | 145939 |
| 5 BARMER | 0 | 900424 | 900424 | 0 | 8 | 8 | 0 | 16188 | 16188 |
| 6 BHARATPUR | 0 | 128924 | 128924 | 0 | 0 | 0 | 142726 | 0 | 142726 |
| 7 BHILWARA | 2247 | 1 | 2248 | 149219 | 6127 | 155346 | 91212 | 25 | 91237 |
| 8 BIKANER | 124132 | 0 | 124132 | 0 | 0 | 0 | 0 | 105603 | 105603 |
| 9 BUNDI | 0 | 1116 | 1116 | 0 | 23759 | 23759 | 147557 | 0 | 147557 |
| 10 CHITTORGARH | 0 | 66 | 66 | 106625 | 0 | 106625 | 136383 | 0 | 136383 |
| 11 CHURU | 66793 | 199106 | 265899 | 0 | 0 | 0 | 0 | 33554 | 33554 |
| 12 DAUSA | 0 | 153930 | 153930 | 0 | 336 | 336 | 85773 | 0 | 85773 |
| 13 DHOLPUR | 91498 | 0 | 91498 | 0 | 0 | 0 | 61259 | 0 | 61259 |
| 14 DUNGARPUR | 0 | 35 | 35 | 60869 | 0 | 60869 | 47295 | 0 | 47295 |
| 15 GANGANAGAR | 3791 | 3895 | 7686 | 0 | 20 | 20 | 261633 | 0 | 261633 |
| 16 HANUMANGARH | 30474 | 0 | 30474 | 22 | 0 | 22 | 245123 | 0 | 245123 |
| 17 JAIPUR | 298195 | 0 | 298195 | 1505 | 0 | 1505 | 139519 | 0 | 139519 |
| 18 JAISALMER | 0 | 125839 | 125839 | 0 | 0 | 0 | 0 | 7882 | 7882 |
| 19 JALORE | 330811 | 0 | 330811 | 4 | 48 | 52 | 42824 | 0 | 42824 |
| 20 JHALAWAR | 0 | 9 | 9 | 0 | 43343 | 43343 | 105638 | 0 | 105638 |
| 21 JHUNJHUNU | 0 | 212165 | 212165 | 0 | 0 | 0 | 0 | 77477 | 77477 |
| 22 JODHPUR | 213802 | 160641 | 374443 | 0 | 1 | 1 | 42147 | 21528 | 63675 |
| 23 KARALI | 0 | 129701 | 129701 | 0 | 18 | 18 | 0 | 77846 | 77846 |
| 24 KOTA | 0 | 33 | 33 | 2650 | 0 | 2650 | 142148 | 0 | 142148 |
| 25 NAGPUR | 274209 | 29483 | 303692 | 12 | 2 | 14 | 49441 | 1937 | 51378 |
| 26 PALI | 34297 | 0 | 34297 | 12932 | 0 | 12932 | 0 | 50085 | 50085 |
| 27 PRATAPGARH | 0 | 3 | 3 | 30638 | 12105 | 42743 | 52250 | 18044 | 70294 |
| 28 RAJSAMAND | 0 | 348 | 348 | 60008 | 2982 | 62990 | 20399 | 2080 | 22479 |
| 29 S.MADHOPUR | 65112 | 0 | 65112 | 0 | 310 | 310 | 70181 | 0 | 70181 |
| 30 SIKAR | 266367 | 0 | 266367 | 0 | 5 | 5 | 83288 | 0 | 83288 |
| 31 SIROHI | 11760 | 0 | 11760 | 20605 | 0 | 20605 | 29066 | 0 | 29066 |
| 32 TONK | 0 | 43469 | 43469 | 0 | 6057 | 6057 | 0 | 40139 | 40139 |
| 33 UDAIPUR | 36 | 0 | 36 | 72377 | 86472 | 158849 | 48808 | 25985 | 74793 |
| RAJ. STATE | 2148836 | 2090307 | 4239143 | 616095 | 241077 | 857172 | 2464368 | 533164 | 2997532 |

TABLE : 7

CROP WISE TOTAL AREA (2018-19)

(HECTARE)

| DISTRICT | F O O D C R O P S | | | | | | | TOTAL CEREALS AND SMALL MILLETS | |
|----------------|-------------------|-------|--------|----------------------------------|------|-------|---------|---|--------|
| | CEREALS | | | OTHER CEREALS & SMALL MILLETS | | | | | |
| | B A R L E Y | | | KH. | RABI | TOTAL | | | |
| | HY | OTH. | TOTAL | | | | | | |
| | 1 | 29 | 30 | 31 | 32 | 33 | 34 | | 35 |
| | 1 AJMER | 0 | 13866 | 13866 | 0 | 0 | 0 | | 267443 |
| 2 ALWAR | 5741 | 0 | 5741 | 0 | 0 | 0 | 499476 | | |
| 3 BANSWARA | 21 | 762 | 783 | 2989 | 0 | 2989 | 248150 | | |
| 4 BARAN | 0 | 71 | 71 | 0 | 0 | 0 | 182839 | | |
| 5 BARMER | 0 | 39 | 39 | 0 | 0 | 0 | 921404 | | |
| 6 BHARATPUR | 1733 | 0 | 1733 | 0 | 0 | 0 | 325306 | | |
| 7 BHILWARA | 17929 | 1195 | 19124 | 0 | 0 | 0 | 323879 | | |
| 8 BIKANER | 0 | 3095 | 3095 | 0 | 0 | 0 | 233258 | | |
| 9 BUNDI | 0 | 1599 | 1599 | 0 | 0 | 0 | 224369 | | |
| 10 CHITTORGARH | 0 | 8312 | 8312 | 0 | 0 | 0 | 267939 | | |
| 11 CHURU | 0 | 6236 | 6236 | 0 | 0 | 0 | 305689 | | |
| 12 DAUSA | 0 | 4675 | 4675 | 0 | 0 | 0 | 248735 | | |
| 13 DHOLPUR | 496 | 0 | 496 | 0 | 0 | 0 | 154334 | | |
| 14 DUNGARPUR | 0 | 837 | 837 | 3532 | 0 | 3532 | 127393 | | |
| 15 GANGANAGAR | 41616 | 0 | 41616 | 0 | 0 | 0 | 322934 | | |
| 16 HANUMANGARH | 7762 | 0 | 7762 | 0 | 0 | 0 | 316887 | | |
| 17 JAIPUR | 50339 | 0 | 50339 | 2 | 10 | 12 | 524031 | | |
| 18 JAISALMER | 0 | 7 | 7 | 0 | 0 | 0 | 137213 | | |
| 19 JALORE | 263 | 0 | 263 | 588 | 1546 | 2134 | 379355 | | |
| 20 JHALAWAR | 132 | 0 | 132 | 0 | 0 | 0 | 154399 | | |
| 21 JHUNJHUNU | 0 | 6890 | 6890 | 0 | 0 | 0 | 296533 | | |
| 22 JODHPUR | 0 | 314 | 314 | 0 | 0 | 0 | 479298 | | |
| 23 KARALI | 0 | 127 | 127 | 0 | 0 | 0 | 209921 | | |
| 24 KOTA | 191 | 0 | 191 | 0 | 0 | 0 | 172495 | | |
| 25 NAGAU | 5208 | 901 | 6109 | 0 | 0 | 0 | 395015 | | |
| 26 PALI | 0 | 3759 | 3759 | 0 | 0 | 0 | 180018 | | |
| 27 PRATAPGARH | 0 | 1304 | 1304 | 0 | 4 | 4 | 115153 | | |
| 28 RAJSAMAND | 5214 | 474 | 5688 | 0 | 0 | 0 | 101328 | | |
| 29 S.MADHOPUR | 0 | 490 | 490 | 0 | 0 | 0 | 138174 | | |
| 30 SIKAR | 22291 | 0 | 22291 | 0 | 0 | 0 | 371954 | | |
| 31 SIROHI | 724 | 0 | 724 | 634 | 897 | 1531 | 67914 | | |
| 32 TONK | 0 | 2801 | 2801 | 0 | 8 | 8 | 148264 | | |
| 33 UDAIPUR | 4981 | 3491 | 8472 | 209 | 0 | 209 | 251269 | | |
| RAJ. STATE | 164641 | 61245 | 225886 | 7954 | 2465 | 10419 | 9092369 | | |

TABLE : 7

CROP WISE TOTAL AREA (2018-19)

(HECTARE)

| DISTRICT | F O O D C R O P S | | | | | | |
|----------------|--------------------|---|--------|--------|--------|------|---------|
| | P U L S E S | | | | | | |
| | TUR OR ARHAR | OTHER KHARIF PULSES (EXCLUDING TUR OR ARHAR) | | | | | TOTAL |
| | | MOONG | URAD | CHAULA | MOTH | OTH. | |
| 1 | 36 | 37 | 38 | 39 | 40 | 41 | 42 |
| 1 AJMER | 0 | 121094 | 42848 | 718 | 76 | 45 | 164781 |
| 2 ALWAR | 641 | 1 | 1 | 2 | 2 | 0 | 6 |
| 3 BANSWARA | 4046 | 4 | 8681 | 27 | 41 | 0 | 8753 |
| 4 BARAN | 1 | 145 | 104211 | 2 | 0 | 0 | 104358 |
| 5 BARMER | 0 | 71974 | 0 | 1 | 220775 | 0 | 292750 |
| 6 BHARATPUR | 18 | 83 | 94 | 5 | 0 | 0 | 182 |
| 7 BHILWARA | 2 | 14294 | 77755 | 229 | 3 | 354 | 92635 |
| 8 BIKANER | 0 | 69188 | 0 | 1 | 304188 | 0 | 373377 |
| 9 BUNDI | 0 | 117 | 139511 | 1 | 0 | 0 | 139629 |
| 10 CHITTORGARH | 0 | 575 | 12546 | 8 | 0 | 0 | 13129 |
| 11 CHURU | 0 | 245715 | 0 | 4500 | 269355 | 0 | 519570 |
| 12 DAUSA | 0 | 26 | 62 | 6 | 23 | 0 | 117 |
| 13 DHOLPUR | 431 | 80 | 125 | 0 | 13 | 0 | 218 |
| 14 DUNGARPUR | 1256 | 7 | 11055 | 8 | 3 | 49 | 11122 |
| 15 GANGANAGAR | 49 | 101961 | 134 | 0 | 1566 | 0 | 103661 |
| 16 HANUMANGARH | 22 | 36961 | 12 | 3 | 33327 | 0 | 70303 |
| 17 JAIPUR | 41 | 126756 | 1676 | 5313 | 57 | 0 | 133802 |
| 18 JAISALMER | 0 | 59386 | 0 | 0 | 4868 | 0 | 64254 |
| 19 JALORE | 2 | 124922 | 7 | 12 | 4096 | 24 | 129061 |
| 20 JHALAWAR | 55 | 87 | 50183 | 18 | 0 | 0 | 50288 |
| 21 JHUNJHUNU | 0 | 56547 | 1 | 27828 | 575 | 0 | 84951 |
| 22 JODHPUR | 0 | 342295 | 15 | 5 | 76953 | 0 | 419268 |
| 23 KARALI | 114 | 24 | 684 | 0 | 0 | 0 | 708 |
| 24 KOTA | 7 | 101 | 98729 | 0 | 1 | 0 | 98831 |
| 25 NAGPUR | 0 | 652408 | 7 | 4251 | 61198 | 0 | 717864 |
| 26 PALI | 49 | 279808 | 1008 | 379 | 214 | 78 | 281487 |
| 27 PRATAPGARH | 315 | 6 | 5914 | 4 | 0 | 0 | 5924 |
| 28 RAJSAMAND | 83 | 708 | 1171 | 40 | 6 | 223 | 2148 |
| 29 S.MADHOPUR | 26 | 345 | 70554 | 1 | 5 | 0 | 70905 |
| 30 SIKAR | 0 | 67443 | 1 | 25918 | 817 | 0 | 94179 |
| 31 SIROHI | 66 | 6419 | 3717 | 390 | 0 | 157 | 10683 |
| 32 TONK | 1 | 85571 | 112479 | 36 | 12 | 0 | 198098 |
| 33 UDAIPUR | 2441 | 178 | 7539 | 1 | 2 | 128 | 7848 |
| RAJ. STATE | 9666 | 2465229 | 750720 | 69707 | 978176 | 1058 | 4264890 |

TABLE : 7

CROP WISE TOTAL AREA (2018-19)

(HECTARE)

| DISTRICT | F O O D C R O P S | | | | | | | | | |
|----------------|-------------------|--------|---------|---------------------------------------|--------|-------|------|-------|--------------|-------------------|
| | P U L S E S | | | | | | | | TOTAL PULSES | TOTAL FOOD GRAINS |
| | G R A M | | | OTHER RABI PULSES (EXCLUDING GRAM) | | | | | | |
| | HY | OTH. | TOTAL | MASOOR | BATALA | MATAR | OTH. | TOTAL | | |
| 1 | 43 | 44 | 45 | 46 | 47 | 48 | 49 | 50 | 51 | 52 |
| 1 AJMER | 0 | 91332 | 91332 | 8 | 0 | 576 | 0 | 584 | 256697 | 524140 |
| 2 ALWAR | 11770 | 0 | 11770 | 2 | 0 | 288 | 0 | 290 | 12707 | 512183 |
| 3 BANSWARA | 786 | 14091 | 14877 | 6 | 0 | 19 | 285 | 310 | 27986 | 276136 |
| 4 BARAN | 0 | 37642 | 37642 | 19 | 0 | 11 | 22 | 52 | 142053 | 324892 |
| 5 BARMER | 0 | 278 | 278 | 0 | 0 | 0 | 0 | 0 | 293028 | 1214432 |
| 6 BHARATPUR | 0 | 3850 | 3850 | 370 | 0 | 98 | 1 | 469 | 4519 | 329825 |
| 7 BHILWARA | 52781 | 76 | 52857 | 3962 | 0 | 18 | 2 | 3982 | 149476 | 473355 |
| 8 BIKANER | 0 | 244225 | 244225 | 4 | 0 | 11 | 0 | 15 | 617617 | 850875 |
| 9 BUNDI | 24572 | 0 | 24572 | 2433 | 0 | 855 | 0 | 3288 | 167489 | 391858 |
| 10 CHITTORGARH | 31469 | 6733 | 38202 | 354 | 0 | 158 | 122 | 634 | 51965 | 319904 |
| 11 CHURU | 0 | 155947 | 155947 | 0 | 0 | 7 | 0 | 7 | 675524 | 981213 |
| 12 DAUSA | 0 | 16456 | 16456 | 0 | 0 | 25 | 0 | 25 | 16598 | 265333 |
| 13 DHOLPUR | 623 | 0 | 623 | 0 | 0 | 78 | 0 | 78 | 1350 | 155684 |
| 14 DUNGARPUR | 13343 | 0 | 13343 | 0 | 0 | 0 | 45 | 45 | 25766 | 153159 |
| 15 GANGANAGAR | 73080 | 0 | 73080 | 2 | 0 | 105 | 0 | 107 | 176897 | 499831 |
| 16 HANUMANGARH | 110432 | 0 | 110432 | 0 | 0 | 63 | 0 | 63 | 180820 | 497707 |
| 17 JAIPUR | 79750 | 0 | 79750 | 116 | 0 | 9416 | 0 | 9532 | 223125 | 747156 |
| 18 JAISALMER | 0 | 162658 | 162658 | 0 | 0 | 0 | 0 | 0 | 226912 | 364125 |
| 19 JALORE | 0 | 379 | 379 | 0 | 0 | 0 | 0 | 0 | 129442 | 508797 |
| 20 JHALAWAR | 58077 | 0 | 58077 | 5905 | 0 | 3 | 31 | 5939 | 114359 | 268758 |
| 21 JHUNJHUNU | 0 | 82898 | 82898 | 90 | 0 | 203 | 0 | 293 | 168142 | 464675 |
| 22 JODHPUR | 34901 | 0 | 34901 | 0 | 0 | 3 | 0 | 3 | 454172 | 933470 |
| 23 KARALI | 0 | 9235 | 9235 | 0 | 0 | 9 | 1 | 10 | 10067 | 219988 |
| 24 KOTA | 35940 | 0 | 35940 | 7 | 0 | 39 | 2 | 48 | 134826 | 307321 |
| 25 NAGPUR | 19621 | 1691 | 21312 | 94 | 0 | 583 | 0 | 677 | 739853 | 1134868 |
| 26 PALI | 0 | 19638 | 19638 | 0 | 0 | 12 | 5 | 17 | 301191 | 481209 |
| 27 PRATAPGARH | 14625 | 11306 | 25931 | 5907 | 0 | 53 | 568 | 6528 | 38698 | 153851 |
| 28 RAJSAMAND | 1027 | 404 | 1431 | 0 | 0 | 11 | 0 | 11 | 3673 | 105001 |
| 29 S.MADHOPUR | 0 | 34817 | 34817 | 55 | 0 | 84 | 0 | 139 | 105887 | 244061 |
| 30 SIKAR | 53019 | 0 | 53019 | 4 | 0 | 401 | 0 | 405 | 147603 | 519557 |
| 31 SIROHI | 708 | 0 | 708 | 0 | 0 | 25 | 11 | 36 | 11493 | 79407 |
| 32 TONK | 0 | 77320 | 77320 | 433 | 0 | 187 | 229 | 849 | 276268 | 424532 |
| 33 UDAIPUR | 5207 | 3974 | 9181 | 0 | 0 | 29 | 303 | 332 | 19802 | 271071 |
| RAJ. STATE | 621731 | 974950 | 1596681 | 19771 | 0 | 13370 | 1627 | 34768 | 5906005 | 14998374 |

TABLE : 7

CROP WISE TOTAL AREA (2018-19)

(HECTARE)

| DISTRICT | F O O D C R O P S | | | | | | |
|----------------|-------------------|------|-------|-----------------------------------|--------|---------------|----------------|
| | S U G A R | | | C O N D I M E N T S & S P I C E S | | | |
| | SUGAR- CANE | OTH. | TOTAL | RED- CHI- LLIES | GINGER | TUR- MERIC | CORIAN- DER |
| 1 | 53 | 54 | 55 | 56 | 57 | 58 | 59 |
| 1 AJMER | 4 | 0 | 4 | 273 | 0 | 0 | 207 |
| 2 ALWAR | 13 | 0 | 13 | 83 | 0 | 0 | 11 |
| 3 BANSWARA | 44 | 0 | 44 | 260 | 1 | 0 | 0 |
| 4 BARAN | 3 | 0 | 3 | 17 | 0 | 0 | 10488 |
| 5 BARMER | 0 | 0 | 0 | 5 | 0 | 0 | 1 |
| 6 BHARATPUR | 4 | 0 | 4 | 83 | 0 | 0 | 7 |
| 7 BHILWARA | 23 | 0 | 23 | 834 | 0 | 26 | 16 |
| 8 BIKANER | 2 | 0 | 2 | 0 | 0 | 0 | 184 |
| 9 BUNDI | 575 | 0 | 575 | 22 | 0 | 104 | 784 |
| 10 CHITTORGARH | 1709 | 0 | 1709 | 71 | 0 | 0 | 1598 |
| 11 CHURU | 0 | 0 | 0 | 0 | 0 | 0 | 86 |
| 12 DAUSA | 0 | 0 | 0 | 0 | 0 | 0 | 1 |
| 13 DHOLPUR | 3 | 0 | 3 | 138 | 0 | 0 | 0 |
| 14 DUNGARPUR | 14 | 0 | 14 | 102 | 47 | 0 | 2 |
| 15 GANGANAGAR | 2347 | 0 | 2347 | 8 | 0 | 0 | 0 |
| 16 HANUMANGARH | 27 | 0 | 27 | 39 | 0 | 0 | 0 |
| 17 JAIPUR | 43 | 0 | 43 | 461 | 0 | 0 | 50 |
| 18 JAISALMER | 0 | 0 | 0 | 14 | 0 | 0 | 5 |
| 19 JALORE | 0 | 0 | 0 | 1367 | 0 | 0 | 1 |
| 20 JHALAWAR | 6 | 0 | 6 | 152 | 0 | 0 | 43828 |
| 21 JHUNJHUNU | 0 | 0 | 0 | 83 | 0 | 0 | 1 |
| 22 JODHPUR | 0 | 0 | 0 | 856 | 0 | 0 | 410 |
| 23 KARALI | 12 | 0 | 12 | 11 | 0 | 0 | 3 |
| 24 KOTA | 10 | 0 | 10 | 3 | 0 | 0 | 10169 |
| 25 NAGPUR | 0 | 0 | 0 | 43 | 0 | 0 | 21 |
| 26 PALI | 0 | 0 | 0 | 222 | 0 | 0 | 6 |
| 27 PRATAPGARH | 1 | 0 | 1 | 96 | 8 | 0 | 882 |
| 28 RAJSAMAND | 282 | 0 | 282 | 264 | 0 | 0 | 25 |
| 29 S.MADHOPUR | 8 | 0 | 8 | 1921 | 0 | 0 | 161 |
| 30 SIKAR | 7 | 0 | 7 | 7 | 0 | 0 | 0 |
| 31 SIROHI | 0 | 0 | 0 | 126 | 0 | 0 | 4 |
| 32 TONK | 14 | 0 | 14 | 286 | 0 | 0 | 13 |
| 33 UDAIPUR | 219 | | 219 | 633 | 82 | 60 | 7 |
| RAJ. STATE | 5370 | 0 | 5370 | 8480 | 138 | 190 | 68971 |

TABLE : 7

CROP WISE TOTAL AREA (2018-19)

(HECTARE)

| DISTRICT | F O O D C R O P S | | | | | | |
|----------------|---------------------|--------|--------|--------|-------|------|--------|
| | CONDIMENTS & SPICES | | | | | | |
| | CUMIN | AJWAIN | GARLIC | FENNEL | METHI | OTH. | TOTAL |
| 1 | 60 | 61 | 62 | 63 | 64 | 65 | 66 |
| 1 AJMER | 8520 | 62 | 4 | 59 | 496 | 0 | 9621 |
| 2 ALWAR | 1 | 0 | 4 | 0 | 429 | 16 | 544 |
| 3 BANSWARA | 0 | 0 | 0 | 0 | 5 | 0 | 266 |
| 4 BARAN | 0 | 0 | 23380 | 0 | 42 | 0 | 33927 |
| 5 BARMER | 171482 | 0 | 0 | 20 | 109 | 4 | 171621 |
| 6 BHARATPUR | 0 | 0 | 24 | 84 | 0 | 0 | 198 |
| 7 BHILWARA | 1000 | 921 | 456 | 22 | 412 | 25 | 3712 |
| 8 BIKANER | 15764 | 2 | 2 | 327 | 7046 | 72 | 23397 |
| 9 BUNDI | 0 | 0 | 2006 | 0 | 55 | 0 | 2971 |
| 10 CHITTORGARH | 103 | 9111 | 5448 | 0 | 2442 | 187 | 18960 |
| 11 CHURU | 1374 | 0 | 1 | 220 | 4985 | 1 | 6667 |
| 12 DAUSA | 0 | 0 | 0 | 1426 | 2 | 2 | 1431 |
| 13 DHOLPUR | 0 | 0 | 0 | 1 | 0 | 12 | 151 |
| 14 DUNGARPUR | 0 | 0 | 17 | 133 | 3 | 0 | 304 |
| 15 GANGANAGAR | 7 | 0 | 33 | 17 | 59 | 141 | 265 |
| 16 HANUMANGARH | 2 | 0 | 11 | 2 | 68 | 0 | 122 |
| 17 JAIPUR | 37 | 1 | 15 | 40 | 1484 | 430 | 2518 |
| 18 JAISALMER | 87046 | 0 | 0 | 4 | 36 | 0 | 87105 |
| 19 JALORE | 127564 | 66 | 7 | 1066 | 119 | 688 | 130878 |
| 20 JHALAWAR | 0 | 2 | 19411 | 3 | 2088 | 1321 | 66805 |
| 21 JHUNJHUNU | 1 | 0 | 330 | 4 | 4434 | 17 | 4870 |
| 22 JODHPUR | 168050 | 0 | 4164 | 3206 | 5184 | 793 | 182663 |
| 23 KARALI | 0 | 0 | 8 | 99 | 2 | 1 | 124 |
| 24 KOTA | 2 | 33 | 13093 | 0 | 355 | 47 | 23702 |
| 25 NAGAU | 72815 | 5 | 4 | 9959 | 3126 | 5535 | 91508 |
| 26 PALI | 15014 | 11 | 1 | 2777 | 1587 | 359 | 19977 |
| 27 PRATAPGARH | 67 | 223 | 6193 | 0 | 4542 | 224 | 12235 |
| 28 RAJSAMAND | 10 | 657 | 82 | 0 | 181 | 0 | 1219 |
| 29 S.MADHOPUR | 0 | 0 | 9 | 1428 | 98 | 94 | 3711 |
| 30 SIKAR | 12 | 0 | 41 | 2 | 5711 | 0 | 5773 |
| 31 SIROHI | 6335 | 0 | 3 | 8737 | 1 | 0 | 15206 |
| 32 TONK | 1012 | 13 | 7 | 955 | 27 | 0 | 2313 |
| 33 UDAIPUR | 22 | 160 | 68 | 87 | 178 | 0 | 1297 |
| RAJ. STATE | 676240 | 11267 | 74822 | 30678 | 45306 | 9969 | 926061 |

TABLE : 7

CROP WISE TOTAL AREA (2018-19)

(HECTARE)

| DISTRICT | FOOD CROPS | | | | | | | |
|----------------|---------------------|--------|--------|-------|--------|-------|--------|-------|
| | FRUITS & VEGETABLES | | | | | | | |
| | FRUITS | | | | | | | |
| | FRESH - FRUITS | | | | | | | |
| | CITRUS FRUITS | | | | | | | |
| | MANGO | ORANGE | MOSAMI | MALTA | SANTRA | LEMON | POMELO | OTHER |
| 1 | 67 | 68 | 69 | 70 | 71 | 72 | 73 | 74 |
| 1 AJMER | 6 | 0 | 0 | 0 | 0 | 69 | 0 | 268 |
| 2 ALWAR | 30 | 0 | 15 | 0 | 0 | 60 | 0 | 96 |
| 3 BANSWARA | 0 | 0 | 0 | 0 | 0 | 0 | 0 | 0 |
| 4 BARAN | 176 | 8 | 2 | 6 | 0 | 51 | 0 | 2 |
| 5 BARMER | 0 | 0 | 0 | 0 | 0 | 0 | 0 | 46 |
| 6 BHARATPUR | 29 | 0 | 2 | 0 | 0 | 555 | 0 | 0 |
| 7 BHILWARA | 24 | 0 | 0 | 0 | 17 | 34 | 0 | 24 |
| 8 BIKANER | 0 | 0 | 0 | 45 | 0 | 13 | 0 | 13 |
| 9 BUNDI | 1 | 0 | 7 | 0 | 0 | 13 | 0 | 5 |
| 10 CHITTORGARH | 0 | 0 | 0 | 0 | 0 | 3 | 0 | 1 |
| 11 CHURU | 0 | 0 | 0 | 0 | 0 | 0 | 0 | 0 |
| 12 DAUSA | 0 | 0 | 0 | 0 | 0 | 0 | 0 | 0 |
| 13 DHOLPUR | 0 | 0 | 0 | 0 | 0 | 0 | 0 | 0 |
| 14 DUNGARPUR | 0 | 0 | 0 | 0 | 0 | 0 | 0 | 0 |
| 15 GANGANAGAR | 8 | 4456 | 81 | 60 | 0 | 49 | 6 | 3952 |
| 16 HANUMANGARH | 0 | 0 | 6 | 22 | 0 | 6 | 0 | 1852 |
| 17 JAIPUR | 0 | 0 | 0 | 0 | 0 | 0 | 0 | 0 |
| 18 JAISALMER | 2 | 0 | 0 | 0 | 0 | 8 | 0 | 54 |
| 19 JALORE | 21 | 0 | 0 | 0 | 0 | 67 | 0 | 25 |
| 20 JHALAWAR | 27 | 0 | 0 | 0 | 11679 | 14 | 0 | 0 |
| 21 JHUNJHUNU | 1 | 0 | 0 | 0 | 0 | 3 | 0 | 0 |
| 22 JODHPUR | 0 | 0 | 0 | 0 | 6 | 16 | 0 | 62 |
| 23 KARALI | 60 | 0 | 0 | 0 | 0 | 44 | 0 | 16 |
| 24 KOTA | 0 | 0 | 0 | 0 | 0 | 0 | 0 | 0 |
| 25 NAGAU | 2 | 0 | 0 | 0 | 0 | 19 | 175 | 46 |
| 26 PALI | 7 | 0 | 0 | 0 | 0 | 367 | 0 | 63 |
| 27 PRATAPGARH | 0 | 0 | 0 | 0 | 0 | 0 | 0 | 0 |
| 28 RAJSAMAND | 2 | 0 | 0 | 0 | 0 | 4 | 0 | 69 |
| 29 S.MADHOPUR | 0 | 0 | 0 | 0 | 0 | 0 | 0 | 0 |
| 30 SIKAR | 3 | 0 | 0 | 1 | 0 | 3 | 0 | 13 |
| 31 SIROHI | 0 | 0 | 0 | 0 | 0 | 144 | 0 | 12 |
| 32 TONK | 15 | 0 | 4 | 0 | 1 | 42 | 1 | 43 |
| 33 UDAIPUR | 0 | 0 | 0 | 0 | 0 | 0 | 0 | 0 |
| RAJ. STATE | 414 | 4464 | 117 | 134 | 11703 | 1584 | 182 | 6662 |

TABLE : 7

CROP WISE TOTAL AREA (2018-19)

(HECTARE)

| DISTRICT | FOOD CROPS | | | | | | | |
|----------------|---------------------|-------|--------------|-------|--------|------------|-------------|-------|
| | FRUITS & VEGETABLES | | | | | | | |
| | FRUITS | | | | | | | |
| | FRESH - FRUITS | | | | | | | |
| | BANANA | GRAPE | POME-GRANATE | GUAVA | PAPAYA | MELON-MUSK | WATER-MELON | KAKRI |
| 1 | 75 | 76 | 77 | 78 | 79 | 80 | 81 | 82 |
| 1 AJMER | 0 | 0 | 51 | 52 | 10 | 39 | 19 | 77 |
| 2 ALWAR | 0 | 0 | 12 | 12 | 1 | 41 | 0 | 34 |
| 3 BANSWARA | 3 | 0 | 0 | 1 | 0 | 0 | 0 | 0 |
| 4 BARAN | 0 | 0 | 17 | 130 | 0 | 13 | 107 | 16 |
| 5 BARMER | 0 | 0 | 2547 | 0 | 0 | 2 | 0 | 27 |
| 6 BHARATPUR | 0 | 0 | 0 | 498 | 0 | 0 | 0 | 18 |
| 7 BHILWARA | 0 | 0 | 229 | 133 | 10 | 43 | 44 | 86 |
| 8 BIKANER | 0 | 0 | 211 | 0 | 0 | 30 | 14 | 33 |
| 9 BUNDI | 0 | 0 | 4 | 384 | 4 | 2 | 0 | 2 |
| 10 CHITTORGARH | 0 | 0 | 1 | 8 | 2 | 117 | 59 | 67 |
| 11 CHURU | 0 | 0 | 27 | 0 | 0 | 2 | 0 | 23 |
| 12 DAUSA | 0 | 0 | 0 | 0 | 0 | 19 | 106 | 55 |
| 13 DHOLPUR | 0 | 0 | 0 | 0 | 0 | 0 | 0 | 0 |
| 14 DUNGARPUR | 0 | 0 | 0 | 0 | 0 | 1 | 0 | 1 |
| 15 GANGANAGAR | 0 | 0 | 26 | 23 | 0 | 0 | 0 | 99 |
| 16 HANUMANGARH | 0 | 0 | 3 | 22 | 0 | 0 | 0 | 0 |
| 17 JAIPUR | 0 | 0 | 0 | 0 | 0 | 330 | 1403 | 803 |
| 18 JAISALMER | 0 | 0 | 232 | 1 | 0 | 0 | 0 | 0 |
| 19 JALORE | 0 | 0 | 3327 | 0 | 22 | 12 | 8 | 144 |
| 20 JHALAWAR | 0 | 0 | 0 | 36 | 6 | 0 | 0 | 8 |
| 21 JHUNJHUNU | 0 | 0 | 0 | 0 | 0 | 30 | 20 | 59 |
| 22 JODHPUR | 0 | 0 | 249 | 5 | 30 | 10 | 0 | 13 |
| 23 KARALI | 0 | 0 | 44 | 31 | 0 | 1 | 0 | 5 |
| 24 KOTA | 0 | 0 | 0 | 0 | 0 | 19 | 0 | 93 |
| 25 NAGPUR | 0 | 0 | 96 | 1 | 1 | 38 | 19 | 92 |
| 26 PALI | 1 | 0 | 31 | 7 | 11 | 3 | 0 | 70 |
| 27 PRATAPGARH | 0 | 0 | 0 | 0 | 0 | 35 | 0 | 9 |
| 28 RAJSAMAND | 1 | 0 | 31 | 39 | 11 | 27 | 0 | 9 |
| 29 S.MADHOPUR | 0 | 0 | 0 | 0 | 0 | 146 | 0 | 0 |
| 30 SIKAR | 0 | 0 | 15 | 1 | 0 | 115 | 309 | 103 |
| 31 SIROHI | 0 | 0 | 232 | 0 | 171 | 87 | 0 | 55 |
| 32 TONK | 7 | 0 | 30 | 84 | 4 | 0 | 1 | 305 |
| 33 UDAIPUR | 0 | 0 | 0 | 53 | 42 | 3 | 0 | 15 |
| RAJ. STATE | 12 | 0 | 7415 | 1521 | 325 | 1165 | 2109 | 2321 |

TABLE : 7

CROP WISE TOTAL AREA (2018-19)

(HECTARE)

| DISTRICT | FOOD CROPS | | | | | | | | |
|----------------|---------------------|-------|------------|--------------------------------|-----------------|-------|--------|-------|-------|
| | FRUITS & VEGETABLES | | | | | | | | |
| | FRUITS | | VEGETABLES | | | | | | |
| | FRESH-FRUITS | | POTATO | WATER CALTROP (SINGHADA) | SWEET POTATO | ONION | OTHERS | | |
| | OTH. | TOTAL | | | | | KHARIF | RABI | TOTAL |
| 1 | 83 | 84 | 85 | 86 | 87 | 88 | 89 | 90 | 91 |
| 1 AJMER | 160 | 751 | 2 | 0 | 1 | 889 | 3143 | 975 | 4118 |
| 2 ALWAR | 49 | 350 | 41 | 0 | 3 | 5348 | 3829 | 3158 | 6987 |
| 3 BANSWARA | 1 | 5 | 5 | 0 | 0 | 16 | 140 | 107 | 247 |
| 4 BARAN | 52 | 580 | 8 | 0 | 0 | 55 | 504 | 626 | 1130 |
| 5 BARMER | 80 | 2702 | 0 | 0 | 39 | 87 | 14 | 118 | 132 |
| 6 BHARATPUR | 123 | 1225 | 2487 | 1 | 9 | 14 | 882 | 494 | 1376 |
| 7 BHILWARA | 0 | 644 | 11 | 1 | 0 | 47 | 708 | 763 | 1471 |
| 8 BIKANER | 149 | 508 | 38 | 0 | 0 | 692 | 106 | 417 | 523 |
| 9 BUNDI | 43 | 465 | 64 | 8 | 93 | 13 | 1234 | 821 | 2055 |
| 10 CHITTORGARH | 0 | 258 | 25 | 0 | 14 | 502 | 617 | 709 | 1326 |
| 11 CHURU | 0 | 52 | 2 | 0 | 0 | 323 | 49 | 79 | 128 |
| 12 DAUSA | 0 | 180 | 0 | 0 | 0 | 64 | 538 | 783 | 1321 |
| 13 DHOLPUR | 0 | 0 | 8580 | 4 | 32 | 1 | 354 | 134 | 488 |
| 14 DUNGARPUR | 0 | 2 | 0 | 0 | 0 | 38 | 30 | 40 | 70 |
| 15 GANGANAGAR | 63 | 8823 | 261 | 0 | 0 | 44 | 914 | 1162 | 2076 |
| 16 HANUMANGARH | 108 | 2019 | 376 | 25 | 0 | 39 | 320 | 404 | 724 |
| 17 JAIPUR | 0 | 2536 | 8 | 0 | 97 | 4139 | 7650 | 15306 | 22956 |
| 18 JAISALMER | 110 | 407 | 0 | 0 | 0 | 15 | 29 | 20 | 49 |
| 19 JALORE | 21 | 3647 | 76 | 0 | 83 | 280 | 428 | 869 | 1297 |
| 20 JHALAWAR | 0 | 11770 | 57 | 3 | 22 | 3321 | 555 | 523 | 1078 |
| 21 JHUNJHUNU | 5 | 118 | 5 | 0 | 1 | 3654 | 161 | 526 | 687 |
| 22 JODHPUR | 77 | 468 | 0 | 0 | 3 | 17142 | 1824 | 1629 | 3453 |
| 23 KARALI | 12 | 213 | 48 | 0 | 4 | 34 | 313 | 489 | 802 |
| 24 KOTA | 0 | 112 | 185 | 0 | 0 | 57 | 679 | 732 | 1411 |
| 25 NAGPUR | 0 | 489 | 3 | 0 | 33 | 6436 | 520 | 1067 | 1587 |
| 26 PALI | 4 | 564 | 1 | 0 | 2 | 221 | 283 | 455 | 738 |
| 27 PRATAPGARH | 0 | 44 | 40 | 0 | 0 | 328 | 51 | 157 | 208 |
| 28 RAJSAMAND | 0 | 193 | 19 | 0 | 0 | 8 | 865 | 184 | 1049 |
| 29 S.MADHOPUR | 16 | 162 | 13 | 24 | 18 | 215 | 627 | 579 | 1206 |
| 30 SIKAR | 2 | 565 | 16 | 0 | 660 | 12586 | 821 | 1793 | 2614 |
| 31 SIROHI | 0 | 701 | 467 | 0 | 5 | 61 | 1155 | 840 | 1995 |
| 32 TONK | 4 | 541 | 24 | 0 | 4 | 166 | 2077 | 846 | 2923 |
| 33 UDAIPUR | 0 | 113 | 12 | 0 | 0 | 39 | 305 | 328 | 633 |
| RAJ. STATE | 1079 | 41207 | 12874 | 66 | 1123 | 56874 | 31725 | 37133 | 68858 |

TABLE : 7

CROP WISE TOTAL AREA (2018-19)

(HECTARE)

| DISTRICT | F O O D C R O P S | | | |
|----------------|--------------------------|---|------------------------|------------------------|
| | TOTAL VEGE- TABLES | TOTAL FRUITS AND VEGE- TABLES | OTHER FOOD CROPS | TOTAL FOOD CROPS |
| 1 | 92 | 93 | 94 | 95 |
| 1 AJMER | 5010 | 5761 | 0 | 539526 |
| 2 ALWAR | 12379 | 12729 | 0 | 525469 |
| 3 BANSWARA | 268 | 273 | 0 | 276719 |
| 4 BARAN | 1193 | 1773 | 0 | 360595 |
| 5 BARMER | 258 | 2960 | 1681 | 1390694 |
| 6 BHARATPUR | 3887 | 5112 | 0 | 335139 |
| 7 BHILWARA | 1530 | 2174 | 0 | 479264 |
| 8 BIKANER | 1253 | 1761 | 0 | 876035 |
| 9 BUNDI | 2233 | 2698 | 0 | 398102 |
| 10 CHITTORGARH | 1867 | 2125 | 0 | 342698 |
| 11 CHURU | 453 | 505 | 52 | 988437 |
| 12 DAUSA | 1385 | 1565 | 0 | 268329 |
| 13 DHOLPUR | 9105 | 9105 | 1 | 164944 |
| 14 DUNGARPUR | 108 | 110 | 62 | 153649 |
| 15 GANGANAGAR | 2381 | 11204 | 56 | 513703 |
| 16 HANUMANGARH | 1164 | 3183 | 0 | 501039 |
| 17 JAIPUR | 27200 | 29736 | 0 | 779453 |
| 18 JAISALMER | 64 | 471 | 0 | 451701 |
| 19 JALORE | 1736 | 5383 | 0 | 645058 |
| 20 JHALAWAR | 4481 | 16251 | 0 | 351820 |
| 21 JHUNJHUNU | 4347 | 4465 | 0 | 474010 |
| 22 JODHPUR | 20598 | 21066 | 0 | 1137199 |
| 23 KARALI | 888 | 1101 | 6 | 221231 |
| 24 KOTA | 1653 | 1765 | 0 | 332798 |
| 25 NAGPUR | 8059 | 8548 | 0 | 1234924 |
| 26 PALI | 962 | 1526 | 0 | 502712 |
| 27 PRATAPGARH | 576 | 620 | 0 | 166707 |
| 28 RAJSAMAND | 1076 | 1269 | 0 | 107771 |
| 29 S.MADHOPUR | 1476 | 1638 | 0 | 249418 |
| 30 SIKAR | 15876 | 16441 | 0 | 541778 |
| 31 SIROHI | 2528 | 3229 | 0 | 97842 |
| 32 TONK | 3117 | 3658 | 0 | 430517 |
| 33 UDAIPUR | 684 | 797 | 0 | 273384 |
| RAJ. STATE | 139795 | 181002 | 1858 | 16112665 |

TABLE : 7

CROP WISE TOTAL AREA (2018-19)

(HECTARE)

| DISTRICT | NON FOOD CROPS | | | | | | |
|----------------|-------------------|-----------------|--------------|-------------------|--------------|---------------|---------------|
| | O I L - S E E D S | | | | | | |
| | GROUND -NUT | CASTOR -SEED | SESA- MUM | RAPE & MUSTARD | LIN- SEED | TARA- MIRA | SOYA- BEAN |
| 1 | 96 | 97 | 98 | 99 | 100 | 101 | 102 |
| 1 AJMER | 1243 | 207 | 6287 | 27980 | 4 | 4002 | 1 |
| 2 ALWAR | 265 | 5 | 1795 | 250197 | 0 | 473 | 0 |
| 3 BANSWARA | 267 | 16 | 264 | 7 | 0 | 19 | 69412 |
| 4 BARAN | 627 | 0 | 610 | 111490 | 38 | 82 | 185895 |
| 5 BARMER | 3478 | 22235 | 4159 | 11866 | 1 | 734 | 0 |
| 6 BHARATPUR | 4 | 10 | 1779 | 218330 | 0 | 103 | 0 |
| 7 BHILWARA | 10923 | 38 | 9035 | 32744 | 4 | 841 | 4888 |
| 8 BIKANER | 238858 | 256 | 14637 | 161496 | 1 | 2337 | 0 |
| 9 BUNDI | 330 | 0 | 983 | 59073 | 22 | 236 | 27245 |
| 10 CHITTORGARH | 25784 | 5 | 1498 | 40156 | 200 | 421 | 106073 |
| 11 CHURU | 72915 | 3 | 6054 | 91185 | 15 | 2181 | 0 |
| 12 DAUSA | 10416 | 0 | 7313 | 51803 | 0 | 562 | 0 |
| 13 DHOLPUR | 35 | 5 | 2604 | 69195 | 0 | 0 | 0 |
| 14 DUNGARPUR | 32 | 93 | 772 | 315 | 0 | 9 | 34648 |
| 15 GANGANAGAR | 7070 | 290 | 2519 | 247699 | 27 | 1545 | 0 |
| 16 HANUMANGARH | 16423 | 3542 | 1923 | 130445 | 0 | 1733 | 0 |
| 17 JAIPUR | 31080 | 0 | 4684 | 85321 | 1 | 15670 | 1 |
| 18 JAISALMER | 34474 | 4323 | 7308 | 46939 | 0 | 859 | 0 |
| 19 JALORE | 17501 | 41846 | 9727 | 74657 | 3 | 723 | 0 |
| 20 JHALAWAR | 1153 | 1 | 467 | 69174 | 694 | 195 | 220071 |
| 21 JHUNJHUNU | 6487 | 43 | 333 | 68866 | 0 | 1515 | 1 |
| 22 JODHPUR | 111784 | 18148 | 23462 | 170793 | 10 | 1245 | 2 |
| 23 KARALI | 261 | 0 | 17609 | 83224 | 0 | 675 | 4 |
| 24 KOTA | 234 | 0 | 619 | 61363 | 46 | 42 | 127923 |
| 25 NAGPUR | 17784 | 49 | 5789 | 65474 | 265 | 3635 | 1 |
| 26 PALI | 819 | 6060 | 50390 | 32425 | 7 | 1793 | 10 |
| 27 PRATAPGARH | 1543 | 4 | 391 | 17087 | 1975 | 94 | 129394 |
| 28 RAJSAMAND | 1200 | 0 | 945 | 1035 | 1 | 38 | 413 |
| 29 S.MADHOPUR | 2410 | 0 | 28650 | 158916 | 0 | 237 | 1683 |
| 30 SIKAR | 25171 | 0 | 390 | 38717 | 0 | 4830 | 7 |
| 31 SIROHI | 16060 | 43296 | 17708 | 10953 | 0 | 4 | 0 |
| 32 TONK | 15387 | 41 | 10209 | 270128 | 22 | 7402 | 46 |
| 33 UDAIPUR | 1348 | 55 | 1358 | 6198 | 57 | 80 | 24195 |
| RAJ. STATE | 673366 | 140571 | 242271 | 2765251 | 3393 | 54315 | 931913 |

TABLE : 7

CROP WISE TOTAL AREA (2018-19)

(HECTARE)

| DISTRICT | NON FOOD CROPS | | | | | | | |
|----------------|----------------|------|---------|--------------------|----------|-------|-------|--------|
| | OIL-SEEDS | | | FIBRES | | | | |
| | SUN- FLOWER | OTH. | TOTAL | COTTON | | | | |
| | | | | PUNJAB AMERICAN | AMERICAN | DESHI | MALVI | TOTAL |
| 1 | 103 | 104 | 105 | 106 | 107 | 108 | 109 | 110 |
| 1 AJMER | 0 | 0 | 39724 | 0 | 10767 | 4 | 0 | 10771 |
| 2 ALWAR | 0 | 1 | 252736 | 0 | 63293 | 0 | 0 | 63293 |
| 3 BANSWARA | 0 | 0 | 69985 | 0 | 0 | 10709 | 0 | 10709 |
| 4 BARAN | 0 | 0 | 298742 | 0 | 0 | 9 | 0 | 9 |
| 5 BARMER | 0 | 0 | 42473 | 0 | 0 | 0 | 0 | 0 |
| 6 BHARATPUR | 0 | 0 | 220226 | 7563 | 0 | 0 | 0 | 7563 |
| 7 BHILWARA | 0 | 0 | 58473 | 0 | 42343 | 1 | 0 | 42344 |
| 8 BIKANER | 0 | 1061 | 418646 | 0 | 5434 | 0 | 0 | 5434 |
| 9 BUNDI | 0 | 0 | 87889 | 0 | 0 | 295 | 0 | 295 |
| 10 CHITTORGARH | 0 | 0 | 174137 | 0 | 0 | 15153 | 0 | 15153 |
| 11 CHURU | 0 | 8 | 172361 | 0 | 0 | 3128 | 0 | 3128 |
| 12 DAUSA | 0 | 2 | 70096 | 0 | 0 | 4 | 0 | 4 |
| 13 DHOLPUR | 0 | 3 | 71842 | 0 | 0 | 38 | 0 | 38 |
| 14 DUNGARPUR | 0 | 0 | 35869 | 0 | 0 | 588 | 0 | 588 |
| 15 GANGANAGAR | 0 | 175 | 259325 | 0 | 135648 | 2761 | 0 | 138409 |
| 16 HANUMANGARH | 0 | 12 | 154078 | 0 | 180806 | 0 | 0 | 180806 |
| 17 JAIPUR | 0 | 4 | 136761 | 0 | 502 | 0 | 0 | 502 |
| 18 JAISALMER | 0 | 0 | 93903 | 0 | 0 | 199 | 0 | 199 |
| 19 JALORE | 0 | 0 | 144457 | 0 | 1008 | 0 | 0 | 1008 |
| 20 JHALAWAR | 0 | 449 | 292204 | 0 | 0 | 1 | 0 | 1 |
| 21 JHUNJHUNU | 0 | 134 | 77379 | 0 | 0 | 14063 | 0 | 14063 |
| 22 JODHPUR | 0 | 0 | 325444 | 0 | 37387 | 14715 | 0 | 52102 |
| 23 KARALI | 0 | 0 | 101773 | 0 | 0 | 0 | 0 | 0 |
| 24 KOTA | 0 | 42 | 190269 | 0 | 0 | 9 | 0 | 9 |
| 25 NAGPUR | 0 | 66 | 93063 | 0 | 54079 | 0 | 0 | 54079 |
| 26 PALI | 0 | 49 | 91553 | 0 | 17471 | 0 | 0 | 17471 |
| 27 PRATAPGARH | 0 | 0 | 150488 | 0 | 529 | 286 | 0 | 815 |
| 28 RAJSAMAND | 0 | 0 | 3632 | 0 | 4531 | 0 | 0 | 4531 |
| 29 S.MADHOPUR | 0 | 0 | 191896 | 0 | 0 | 0 | 0 | 0 |
| 30 SIKAR | 0 | 9 | 69124 | 34 | 0 | 0 | 0 | 34 |
| 31 SIROHI | 0 | 0 | 88021 | 0 | 0 | 3673 | 0 | 3673 |
| 32 TONK | 0 | 0 | 303235 | 0 | 0 | 782 | 0 | 782 |
| 33 UDAIPUR | 0 | 17 | 33308 | 0 | 0 | 1431 | 0 | 1431 |
| RAJ. STATE | 0 | 2032 | 4813112 | 7597 | 553798 | 67849 | 0 | 629244 |

TABLE : 7

CROP WISE TOTAL AREA (2018-19)

(HECTARE)

| DISTRICT | NON FOOD C R O P S | | | | | | | |
|----------------|--------------------|-------|-------|--------|-------------------------|---------|--------|-------|
| | F I B R E S | | | | DYES & DYEING MATERIALS | | | |
| | SAN-HEMP | MESTA | OTH. | TOTAL | INDIGO | MEHANDI | OTHERS | TOTAL |
| 1 | 111 | 112 | 113 | 114 | 115 | 116 | 117 | 118 |
| 1 AJMER | 0 | 0 | 0 | 10771 | 0 | 0 | 0 | 0 |
| 2 ALWAR | 1 | 0 | 3467 | 66761 | 0 | 0 | 0 | 0 |
| 3 BANSWARA | 152 | 0 | 0 | 10861 | 0 | 0 | 0 | 0 |
| 4 BARAN | 0 | 0 | 0 | 9 | 0 | 0 | 0 | 0 |
| 5 BARMER | 0 | 0 | 0 | 0 | 0 | 0 | 0 | 0 |
| 6 BHARATPUR | 48 | 0 | 8275 | 15886 | 0 | 0 | 0 | 0 |
| 7 BHILWARA | 36 | 0 | 0 | 42380 | 0 | 9 | 0 | 9 |
| 8 BIKANER | 0 | 0 | 0 | 5434 | 0 | 0 | 0 | 0 |
| 9 BUNDI | 2 | 0 | 0 | 297 | 0 | 0 | 0 | 0 |
| 10 CHITTORGARH | 10 | 0 | 0 | 15163 | 0 | 0 | 0 | 0 |
| 11 CHURU | 0 | 0 | 0 | 3128 | 0 | 0 | 0 | 0 |
| 12 DAUSA | 0 | 0 | 790 | 794 | 0 | 0 | 0 | 0 |
| 13 DHOLPUR | 13 | 0 | 1070 | 1121 | 0 | 0 | 0 | 0 |
| 14 DUNGARPUR | 3 | 0 | 0 | 591 | 0 | 0 | 0 | 0 |
| 15 GANGANAGAR | 0 | 0 | 0 | 138409 | 3 | 0 | 0 | 3 |
| 16 HANUMANGARH | 0 | 0 | 0 | 180806 | 0 | 0 | 0 | 0 |
| 17 JAIPUR | 0 | 0 | 0 | 502 | 0 | 0 | 0 | 0 |
| 18 JAISALMER | 0 | 0 | 0 | 199 | 0 | 0 | 0 | 0 |
| 19 JALORE | 0 | 0 | 0 | 1008 | 0 | 0 | 0 | 0 |
| 20 JHALAWAR | 0 | 0 | 0 | 1 | 0 | 0 | 24 | 24 |
| 21 JHUNJHUNU | 0 | 0 | 0 | 14063 | 0 | 0 | 3 | 3 |
| 22 JODHPUR | 0 | 0 | 0 | 52102 | 0 | 1485 | 0 | 1485 |
| 23 KARALI | 0 | 0 | 369 | 369 | 2 | 0 | 0 | 2 |
| 24 KOTA | 0 | 0 | 0 | 9 | 0 | 0 | 0 | 0 |
| 25 NAGPUR | 0 | 0 | 14 | 54093 | 0 | 0 | 0 | 0 |
| 26 PALI | 8 | 0 | 0 | 17479 | 0 | 38579 | 75 | 38654 |
| 27 PRATAPGARH | 21 | 0 | 0 | 836 | 0 | 0 | 853 | 853 |
| 28 RAJSAMAND | 5 | 0 | 0 | 4536 | 0 | 0 | 21 | 21 |
| 29 S.MADHOPUR | 11 | 0 | 362 | 373 | 0 | 0 | 0 | 0 |
| 30 SIKAR | 0 | 0 | 37 | 71 | 0 | 0 | 0 | 0 |
| 31 SIROHI | 0 | 0 | 0 | 3673 | 0 | 0 | 0 | 0 |
| 32 TONK | 0 | 0 | 0 | 782 | 0 | 0 | 0 | 0 |
| 33 UDAIPUR | 55 | 0 | 0 | 1486 | 0 | 0 | 0 | 0 |
| RAJ. STATE | 365 | 0 | 14384 | 643993 | 5 | 40073 | 976 | 41054 |

TABLE : 7

CROP WISE TOTAL AREA (2018-19)

(HECTARE)

| DISTRICT | NON FOOD CROPS | | | | |
|----------------|-------------------|---------|---------|-------|--------|
| | DRUGS & NARCOTICS | | | | |
| | OPIUM | ISABGOL | TOBACCO | OTH. | TOTAL |
| 1 | 119 | 120 | 121 | 122 | 123 |
| 1 AJMER | 0 | 264 | 0 | 38 | 302 |
| 2 ALWAR | 0 | 0 | 68 | 9 | 77 |
| 3 BANSWARA | 0 | 0 | 0 | 0 | 0 |
| 4 BARAN | 204 | 0 | 0 | 23 | 227 |
| 5 BARMER | 0 | 123311 | 0 | 1 | 123312 |
| 6 BHARATPUR | 0 | 0 | 0 | 13 | 13 |
| 7 BHILWARA | 85 | 337 | 0 | 173 | 595 |
| 8 BIKANER | 0 | 27306 | 0 | 187 | 27493 |
| 9 BUNDI | 0 | 3 | 0 | 1 | 4 |
| 10 CHITTORGARH | 1708 | 9231 | 0 | 3287 | 14226 |
| 11 CHURU | 0 | 5158 | 0 | 1823 | 6981 |
| 12 DAUSA | 0 | 0 | 35 | 7 | 42 |
| 13 DHOLPUR | 0 | 0 | 0 | 0 | 0 |
| 14 DUNGARPUR | 0 | 0 | 0 | 0 | 0 |
| 15 GANGANAGAR | 3 | 118 | 0 | 44 | 165 |
| 16 HANUMANGARH | 0 | 25 | 0 | 98 | 123 |
| 17 JAIPUR | 0 | 16 | 0 | 21 | 37 |
| 18 JAISALMER | 83 | 37440 | 0 | 65 | 37588 |
| 19 JALORE | 0 | 53299 | 55 | 27 | 53381 |
| 20 JHALAWAR | 145 | 321 | 0 | 1025 | 1491 |
| 21 JHUNJHUNU | 3 | 8 | 16 | 98 | 125 |
| 22 JODHPUR | 0 | 29245 | 0 | 3491 | 32736 |
| 23 KARALI | 0 | 0 | 15 | 7 | 22 |
| 24 KOTA | 20 | 2 | 0 | 1008 | 1030 |
| 25 NAGPUR | 0 | 42353 | 0 | 2477 | 44830 |
| 26 PALI | 0 | 2132 | 0 | 15 | 2147 |
| 27 PRATAPGARH | 680 | 1083 | 0 | 12 | 1775 |
| 28 RAJSAMAND | 0 | 5 | 21 | 89 | 115 |
| 29 S.MADHOPUR | 0 | 0 | 0 | 1 | 1 |
| 30 SIKAR | 0 | 2102 | 1 | 79 | 2182 |
| 31 SIROHI | 0 | 556 | 0 | 17 | 573 |
| 32 TONK | 0 | 12 | 0 | 11 | 23 |
| 33 UDAIPUR | 139 | 2000 | 0 | 469 | 2608 |
| RAJ. STATE | 3070 | 336327 | 211 | 14616 | 354224 |

TABLE : 7

CROP WISE TOTAL AREA (2018-19)

(HECTARE)

| DISTRICT | NON FOOD CROPS | | | | | | | |
|----------------|----------------|------|--------------------|--------------|--------------|--------------|--------|----------|
| | FODDER CROPS | | | | | | | |
| | GUAR | | OTHER FODDER CROPS | | | | | |
| | SEED | OTH. | FODDER JOWAR | FODDER BAJRA | FODDER MAIZE | FODDER GAJAR | RAJACA | BAR-SEEM |
| 1 | 124 | 125 | 126 | 127 | 128 | 129 | 130 | 131 |
| 1 AJMER | 13498 | 0 | 82 | 22 | 1 | 0 | 5410 | 0 |
| 2 ALWAR | 14254 | 0 | 8398 | 0 | 0 | 0 | 84 | 1473 |
| 3 BANSWARA | 57 | 0 | 395 | 0 | 111 | 0 | 776 | 21 |
| 4 BARAN | 2 | 0 | 492 | 0 | 0 | 0 | 219 | 0 |
| 5 BARMER | 295665 | 0 | 373 | 566 | 79 | 0 | 331 | 0 |
| 6 BHARATPUR | 5685 | 0 | 26723 | 1 | 0 | 104 | 1327 | 553 |
| 7 BHILWARA | 9144 | 15 | 15147 | 9 | 0 | 0 | 3660 | 4 |
| 8 BIKANER | 717713 | 0 | 1833 | 0 | 0 | 1 | 152 | 0 |
| 9 BUNDI | 97 | 0 | 4312 | 5 | 0 | 0 | 740 | 358 |
| 10 CHITTORGARH | 5351 | 0 | 9144 | 276 | 37 | 0 | 4562 | 531 |
| 11 CHURU | 238000 | 0 | 0 | 169 | 0 | 5 | 1 | 0 |
| 12 DAUSA | 9877 | 0 | 3740 | 180 | 0 | 16 | 495 | 0 |
| 13 DHOLPUR | 597 | 0 | 1634 | 0 | 0 | 0 | 1061 | 0 |
| 14 DUNGARPUR | 876 | 0 | 2219 | 69 | 178 | 0 | 253 | 0 |
| 15 GANGANAGAR | 347963 | | 13378 | 196 | 220 | 987 | 0 | 1520 |
| 16 HANUMANGARH | 439406 | 0 | 6753 | 0 | 0 | 36 | 0 | 6998 |
| 17 JAIPUR | 45196 | 0 | 6065 | 5440 | 24 | 481 | 5951 | 0 |
| 18 JAISALMER | 467471 | 0 | 57 | 543 | 0 | 0 | 0 | 0 |
| 19 JALORE | 45238 | 0 | 1989 | 3021 | 738 | 0 | 1432 | 0 |
| 20 JHALAWAR | 2 | 0 | 1064 | 30 | 17 | 8 | 986 | 63 |
| 21 JHUNJHUNU | 57766 | 0 | 80 | 5202 | 0 | 71 | 480 | 9 |
| 22 JODHPUR | 147864 | 0 | 5514 | 1193 | 0 | 5024 | 1940 | 0 |
| 23 KARALI | 1852 | 0 | 1388 | 25 | 0 | 0 | 110 | 4 |
| 24 KOTA | 8 | 0 | 865 | 0 | 1 | 0 | 396 | 1 |
| 25 NAGOUR | 85919 | 0 | 966 | 590 | 0 | 2 | 1027 | 0 |
| 26 PALI | 25687 | 0 | 3983 | 269 | 90 | 3 | 2464 | 0 |
| 27 PRATAPGARH | 38 | 0 | 670 | 173 | 21 | 0 | 312 | 156 |
| 28 RAJSAMAND | 3302 | 0 | 2729 | 87 | 0 | 12 | 3756 | 0 |
| 29 S.MADHOPUR | 1605 | 0 | 1741 | 16 | 0 | 30 | 360 | 0 |
| 30 SIKAR | 80826 | 0 | 37 | 4626 | 1 | 0 | 3652 | 0 |
| 31 SIROHI | 12912 | 0 | 7191 | 1365 | 481 | 0 | 1239 | 0 |
| 32 TONK | 3651 | 0 | 3667 | 13 | 0 | 36 | 2118 | 0 |
| 33 UDAIPUR | 10344 | 0 | 10091 | 375 | 47 | 0 | 1506 | 0 |
| RAJ. STATE | 3087866 | 15 | 142720 | 24461 | 2046 | 6816 | 46800 | 11691 |

TABLE : 7

CROP WISE TOTAL AREA (2018-19)

(HECTARE)

| DISTRICT | NON FOOD C R O P S | | | | | |
|----------------|--------------------------|-------|--------------------------|---|--------------------------------|--------------------------------|
| | FODDER CROPS | | | CROPS USED AS GREEN FERTI- LIZERS | OTHER NON- FOOD CROPS | TOTAL NON- FOOD CROPS |
| | OTHER FODDER | | TOTAL FODDER CROPS | | | |
| | CROPS NEPIAR GRASS | OTH. | | | | |
| 1 | 132 | 133 | 134 | 135 | 136 | 137 |
| 1 AJMER | 0 | 1733 | 20746 | 0 | 1784 | 73327 |
| 2 ALWAR | 0 | 113 | 24322 | 0 | 67 | 343963 |
| 3 BANSWARA | 521 | 120 | 2001 | 3 | 0 | 82850 |
| 4 BARAN | 0 | 0 | 713 | 0 | 0 | 299691 |
| 5 BARMER | 0 | 0 | 297014 | 0 | 0 | 462799 |
| 6 BHARATPUR | 0 | 0 | 34393 | 0 | 9 | 270527 |
| 7 BHILWARA | 0 | 3639 | 31618 | 2 | 50 | 133127 |
| 8 BIKANER | 0 | 2040 | 721739 | 0 | 0 | 1173312 |
| 9 BUNDI | 0 | 56 | 5568 | 0 | 174 | 93932 |
| 10 CHITTORGARH | 0 | 417 | 20318 | 332 | 381 | 224557 |
| 11 CHURU | 0 | 0 | 238175 | 0 | 5 | 420650 |
| 12 DAUSA | 0 | 241 | 14549 | 0 | 1 | 85482 |
| 13 DHOLPUR | 0 | 0 | 3292 | 0 | 34 | 76289 |
| 14 DUNGARPUR | 0 | 3 | 3598 | 0 | 0 | 40058 |
| 15 GANGANAGAR | 45 | 7704 | 372013 | 0 | 3 | 769918 |
| 16 HANUMANGARH | 0 | 0 | 453193 | 0 | 512 | 788712 |
| 17 JAIPUR | 0 | 121 | 63278 | 0 | 956 | 201534 |
| 18 JAISALMER | 0 | 3 | 468074 | 0 | 0 | 599764 |
| 19 JALORE | 0 | 19 | 52437 | 0 | 0 | 251283 |
| 20 JHALAWAR | 0 | 0 | 2170 | 0 | 0 | 295890 |
| 21 JHUNJHUNU | 0 | 0 | 63608 | 0 | 0 | 155178 |
| 22 JODHPUR | 0 | 2066 | 163601 | 0 | 245 | 575613 |
| 23 KARALI | 0 | 103 | 3482 | 0 | 0 | 105648 |
| 24 KOTA | 0 | 0 | 1271 | 0 | 0 | 192579 |
| 25 NAGPUR | 0 | 0 | 88504 | 0 | 129 | 280619 |
| 26 PALI | 0 | 54 | 32550 | 0 | 0 | 182383 |
| 27 PRATAPGARH | 0 | 0 | 1370 | 0 | 8 | 155330 |
| 28 RAJSAMAND | 0 | 294 | 10180 | 0 | 0 | 18484 |
| 29 S.MADHOPUR | 0 | 131 | 3883 | 0 | 0 | 196153 |
| 30 SIKAR | 0 | 3 | 89145 | 0 | 0 | 160522 |
| 31 SIROHI | 0 | 1391 | 24579 | 0 | 54 | 116900 |
| 32 TONK | 0 | 174 | 9659 | 0 | 5 | 313704 |
| 33 UDAIPUR | 0 | 88 | 22451 | 30 | 25 | 59908 |
| RAJ. STATE | 566 | 20513 | 3343494 | 367 | 4442 | 9200686 |

TABLE : 7**CROP WISE TOTAL AREA (2018-19)**

(HECTARE)

| DISTRICT | TOTAL AREA UNDER ALL CROPS | DOUBLE CROPED AREA | NET AREA SOWN |
|----------------|--|--------------------------|---------------------|
| 1 | 138 | 139 | 140 |
| 1 AJMER | 612853 | 172441 | 440412 |
| 2 ALWAR | 869432 | 380298 | 489134 |
| 3 BANSWARA | 359569 | 129290 | 230279 |
| 4 BARAN | 660286 | 312810 | 347476 |
| 5 BARMER | 1853493 | 241559 | 1611934 |
| 6 BHARATPUR | 605666 | 213196 | 392470 |
| 7 BHILWARA | 612391 | 190800 | 421591 |
| 8 BIKANER | 2049347 | 466216 | 1583131 |
| 9 BUNDI | 492034 | 226756 | 265278 |
| 10 CHITTORGARH | 567255 | 244476 | 322779 |
| 11 CHURU | 1409087 | 278803 | 1130284 |
| 12 DAUSA | 353811 | 130116 | 223695 |
| 13 DHOLPUR | 241233 | 87352 | 153881 |
| 14 DUNGARPUR | 193707 | 61939 | 131768 |
| 15 GANGANAGAR | 1283621 | 511663 | 771958 |
| 16 HANUMANGARH | 1289751 | 450860 | 838891 |
| 17 JAIPUR | 980987 | 343554 | 637433 |
| 18 JAISALMER | 1051465 | 255837 | 795628 |
| 19 JALORE | 896341 | 254695 | 641646 |
| 20 JHALAWAR | 647710 | 311649 | 336061 |
| 21 JHUNJHUNU | 629188 | 237156 | 392032 |
| 22 JODHPUR | 1712812 | 363203 | 1349609 |
| 23 KARALI | 326879 | 129846 | 197033 |
| 24 KOTA | 525377 | 251996 | 273381 |
| 25 NAGPUR | 1515543 | 256905 | 1258638 |
| 26 PALI | 685095 | 79883 | 605212 |
| 27 PRATAPGARH | 322037 | 136855 | 185182 |
| 28 RAJSAMAND | 126255 | 31971 | 94284 |
| 29 S.MADHOPUR | 445571 | 159468 | 286103 |
| 30 SIKAR | 702300 | 200998 | 501302 |
| 31 SIROHI | 214742 | 52293 | 162449 |
| 32 TONK | 744221 | 269890 | 474331 |
| 33 UDAIPUR | 333292 | 100490 | 232802 |
| RAJ. STATE | 25313351 | 7535264 | 17778087 |

GROSS CROPPED AREA 2018-19

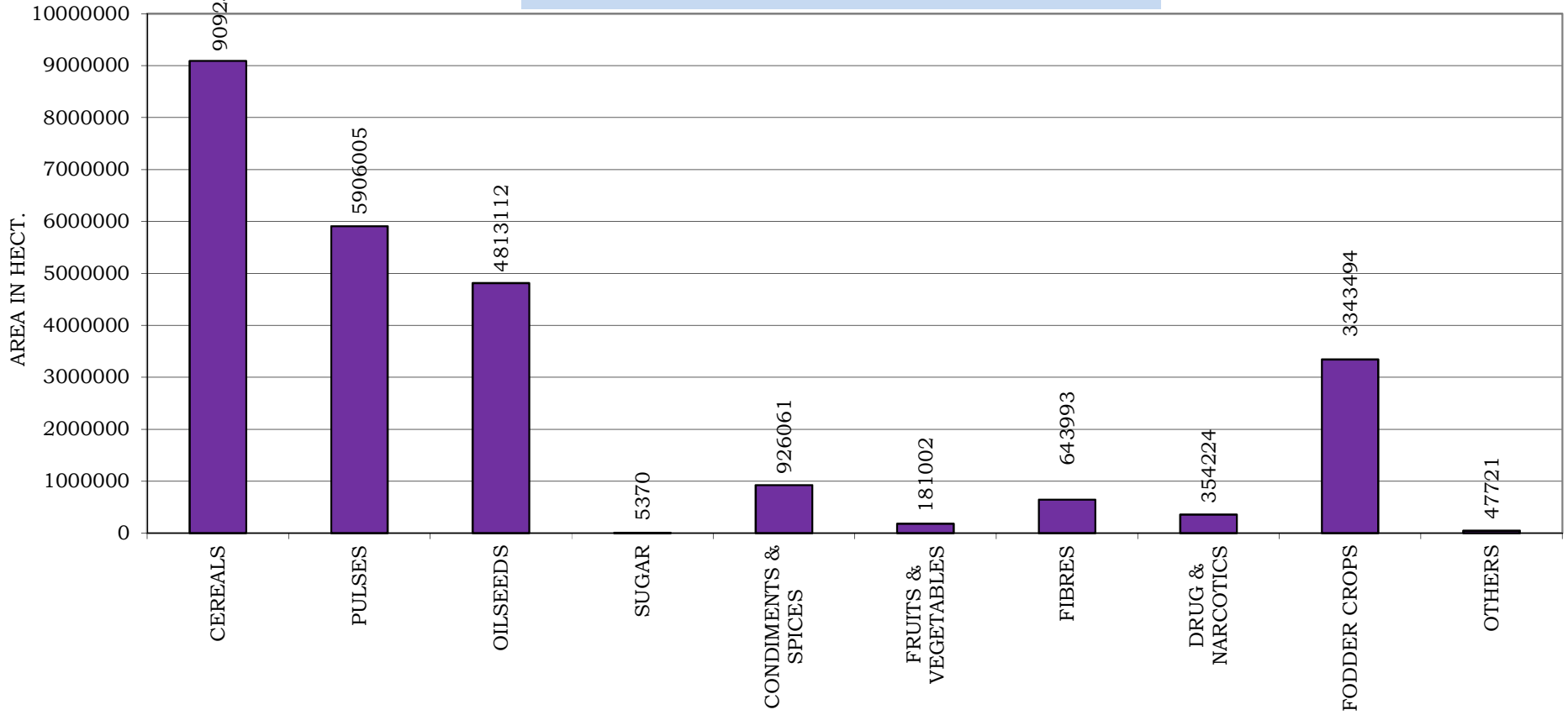


TABLE : 8**CROPWISE PRODUCTION (2018-19)**

(IN M.T.)

| DISTRICT | KHARIF CEREAL | | | | | |
|----------------|---------------|--------|---------|---------|---------------|---------|
| | RICE | JOWAR | BAJRA | MAIZE | SMALL MILLETS | TOTAL |
| 1 | 2 | 3 | 4 | 5 | 6 | 7 |
| 1 AJMER | 14 | 101153 | 102438 | 38887 | 0 | 242492 |
| 2 ALWAR | 140 | 23664 | 569708 | 4323 | 0 | 597835 |
| 3 BANSWARA | 22518 | 183 | 132 | 190121 | 1284 | 214238 |
| 4 BARAN | 48651 | 51 | 866 | 39991 | 0 | 89559 |
| 5 BARMER | 0 | 111 | 126747 | 18 | 0 | 126876 |
| 6 BHARATPUR | 2794 | 43616 | 226214 | 0 | 0 | 272624 |
| 7 BHILWARA | 1200 | 74450 | 3543 | 382348 | 0 | 461541 |
| 8 BIKANER | 0 | 356 | 43645 | 0 | 0 | 44001 |
| 9 BUNDI | 125013 | 100 | 995 | 111752 | 0 | 237860 |
| 10 CHITTORGARH | 1986 | 22267 | 59 | 326152 | 0 | 350464 |
| 11 CHURU | 0 | 0 | 117853 | 0 | 0 | 117853 |
| 12 DAUSA | 0 | 3616 | 267110 | 750 | 0 | 271476 |
| 13 DHOLPUR | 1494 | 357 | 205245 | 0 | 0 | 207096 |
| 14 DUNGARPUR | 13894 | 206 | 31 | 88143 | 2826 | 105100 |
| 15 GANGANAGAR | 31654 | 1271 | 11771 | 45 | 0 | 44741 |
| 16 HANUMANGARH | 105225 | 18 | 19709 | 49 | 0 | 125001 |
| 17 JAIPUR | 0 | 30898 | 458727 | 2390 | 0 | 492015 |
| 18 JAISALMER | 0 | 2141 | 16172 | 0 | 0 | 18313 |
| 19 JALORE | 0 | 734 | 50324 | 116 | 1800 | 52974 |
| 20 JHALAWAR | 10681 | 376 | 8 | 123862 | 0 | 134927 |
| 21 JHUNJHUNU | 0 | 1 | 309621 | 0 | 0 | 309622 |
| 22 JODHPUR | 0 | 25108 | 234587 | 2 | 0 | 259697 |
| 23 KARALI | 2909 | 419 | 250016 | 40 | 0 | 253384 |
| 24 KOTA | 74124 | 2126 | 29 | 4332 | 0 | 80611 |
| 25 NAGAU | 0 | 20512 | 309390 | 31 | 0 | 329933 |
| 26 PALI | 0 | 40336 | 39827 | 20627 | 0 | 100790 |
| 27 PRATAPGARH | 1842 | 1 | 3 | 90011 | 0 | 91857 |
| 28 RAJSAMAND | 57 | 23988 | 310 | 131626 | 0 | 155981 |
| 29 S.MADHOPUR | 4342 | 458 | 99954 | 692 | 0 | 105446 |
| 30 SIKAR | 0 | 2 | 243895 | 11 | 0 | 243908 |
| 31 SIROHI | 0 | 2646 | 7810 | 35466 | 272 | 46194 |
| 32 TONK | 4 | 46330 | 62660 | 8978 | 0 | 117972 |
| 33 UDAIPUR | 4629 | 2270 | 32 | 312367 | 203 | 319501 |
| RAJ. STATE | 453171 | 469765 | 3779431 | 1913130 | 6385 | 6621882 |

TABLE : 8

CROPWISE PRODUCTION (2018-19)

(IN M.T.)

| DISTRICT | RABI CEREALS | | | | TOTAL CEREALS |
|----------------|--------------|--------|---------------|----------|---------------|
| | WHEAT | BARLEY | SMALL MILLETS | TOTAL | |
| 1 | 8 | 9 | 10 | 11 | 12 |
| 1 AJMER | 120782 | 42626 | 0 | 163408 | 405900 |
| 2 ALWAR | 883624 | 23316 | 0 | 906940 | 1504775 |
| 3 BANSWARA | 259066 | 2817 | 0 | 261883 | 476121 |
| 4 BARAN | 724978 | 255 | 0 | 725233 | 814792 |
| 5 BARMER | 27939 | 140 | 0 | 28079 | 154955 |
| 6 BHARATPUR | 675635 | 6234 | 0 | 681869 | 954493 |
| 7 BHILWARA | 340531 | 60018 | 0 | 400549 | 862090 |
| 8 BIKANER | 287989 | 7837 | 0 | 295826 | 339827 |
| 9 BUNDI | 658540 | 5752 | 0 | 664292 | 902152 |
| 10 CHITTORGARH | 596726 | 28540 | 0 | 625266 | 975730 |
| 11 CHURU | 77768 | 15813 | 0 | 93581 | 211434 |
| 12 DAUSA | 371052 | 17709 | 0 | 388761 | 660237 |
| 13 DHOLPUR | 271830 | 1784 | 0 | 273614 | 480710 |
| 14 DUNGARPUR | 101283 | 3011 | 0 | 104294 | 209394 |
| 15 GANGANAGAR | 1094919 | 193905 | 0 | 1288824 | 1333565 |
| 16 HANUMANGARH | 1195063 | 28025 | 0 | 1223088 | 1348089 |
| 17 JAIPUR | 530407 | 184130 | 10 | 714547 | 1206562 |
| 18 JAISALMER | 14209 | 25 | 0 | 14234 | 32547 |
| 19 JALORE | 101948 | 946 | 2857 | 105751 | 158725 |
| 20 JHALAWAR | 426073 | 475 | 0 | 426548 | 561475 |
| 21 JHUNJHUNU | 323290 | 23201 | 0 | 346491 | 656113 |
| 22 JODHPUR | 149730 | 1130 | 0 | 150860 | 410557 |
| 23 KARALI | 346048 | 457 | 0 | 346505 | 599889 |
| 24 KOTA | 666856 | 687 | 0 | 667543 | 748154 |
| 25 NAGPUR | 145883 | 15998 | 0 | 161881 | 491814 |
| 26 PALI | 146542 | 9659 | 0 | 156201 | 256991 |
| 27 PRATAPGARH | 286092 | 3150 | 0 | 289242 | 381099 |
| 28 RAJSAMAND | 66677 | 14655 | 0 | 81332 | 237313 |
| 29 S.MADHOPUR | 300227 | 1763 | 0 | 301990 | 407436 |
| 30 SIKAR | 321575 | 88078 | 0 | 409653 | 653561 |
| 31 SIROHI | 87890 | 2604 | 1346 | 91840 | 138034 |
| 32 TONK | 143883 | 7382 | 2 | 151267 | 269239 |
| 33 UDAIPUR | 217764 | 20469 | 0 | 238233 | 557734 |
| RAJ. STATE | 11962819 | 812591 | 4215 | 12779625 | 19401507 |

TABLE : 8**CROPWISE PRODUCTION (2018-19)**

(IN M.T.)

| DISTRICT | KHARIF PULSES | | | | | | |
|----------------|---------------|---------|--------|--------|--------|-------|---------|
| | TUR | MOONG | MOTH | URAD | CHAULA | OTHER | TOTAL |
| 1 | 13 | 14 | 15 | 16 | 17 | 18 | 19 |
| 1 AJMER | 0 | 84061 | 17 | 30722 | 408 | 35 | 115243 |
| 2 ALWAR | 770 | 0 | 0 | 1 | 1 | 0 | 772 |
| 3 BANSWARA | 3303 | 2 | 9 | 6820 | 15 | 0 | 10149 |
| 4 BARAN | 1 | 72 | 0 | 49279 | 1 | 0 | 49353 |
| 5 BARMER | 0 | 4040 | 9059 | 0 | 1 | 0 | 13100 |
| 6 BHARATPUR | 18 | 41 | 0 | 47 | 3 | 0 | 109 |
| 7 BHILWARA | 2 | 7377 | 1 | 38327 | 125 | 247 | 46079 |
| 8 BIKANER | 0 | 20404 | 85862 | 0 | 1 | 0 | 106267 |
| 9 BUNDI | 0 | 58 | 0 | 31957 | 1 | 0 | 32016 |
| 10 CHITTORGARH | 0 | 285 | 0 | 6656 | 4 | 0 | 6945 |
| 11 CHURU | 0 | 89010 | 66350 | 0 | 2208 | 0 | 157568 |
| 12 DAUSA | 0 | 13 | 5 | 31 | 3 | 0 | 52 |
| 13 DHOLPUR | 693 | 39 | 3 | 62 | 0 | 0 | 797 |
| 14 DUNGARPUR | 1005 | 3 | 1 | 8882 | 4 | 39 | 9934 |
| 15 GANGANAGAR | 67 | 44758 | 511 | 67 | 0 | 0 | 45403 |
| 16 HANUMANGARH | 17 | 18879 | 8671 | 6 | 2 | 0 | 27575 |
| 17 JAIPUR | 26 | 76622 | 13 | 1213 | 2257 | 0 | 80131 |
| 18 JAISALMER | 0 | 16153 | 1235 | 0 | 0 | 0 | 17388 |
| 19 JALORE | 0 | 24882 | 3 | 3 | 6 | 10 | 24904 |
| 20 JHALAWAR | 44 | 43 | 0 | 22152 | 10 | 0 | 22249 |
| 21 JHUNJHUNU | 0 | 36885 | 142 | 1 | 17648 | 0 | 54676 |
| 22 JODHPUR | 0 | 173873 | 23789 | 8 | 3 | 0 | 197673 |
| 23 KARALI | 125 | 12 | 0 | 343 | 0 | 0 | 480 |
| 24 KOTA | 7 | 50 | 0 | 58003 | 0 | 0 | 58060 |
| 25 NAGPUR | 0 | 408688 | 26540 | 3 | 2203 | 0 | 437434 |
| 26 PALI | 49 | 126223 | 49 | 505 | 207 | 74 | 127107 |
| 27 PRATAPGARH | 473 | 3 | 0 | 6964 | 2 | 0 | 7442 |
| 28 RAJSAMAND | 83 | 351 | 1 | 586 | 22 | 223 | 1266 |
| 29 S.MADHOPUR | 21 | 171 | 1 | 38360 | 1 | 0 | 38554 |
| 30 SIKAR | 0 | 28166 | 318 | 1 | 12828 | 0 | 41313 |
| 31 SIROHI | 33 | 1964 | 0 | 1661 | 214 | 13 | 3885 |
| 32 TONK | 1 | 57883 | 3 | 67914 | 20 | 0 | 125821 |
| 33 UDAIPUR | 2358 | 88 | 1 | 5355 | 1 | 120 | 7923 |
| RAJ. STATE | 9096 | 1221099 | 222584 | 375929 | 38199 | 761 | 1867668 |

TABLE : 8

CROPWISE PRODUCTION (2018-19)

(IN M.T.)

| DISTRICT | RABI PULSES | | | | | | TOTAL PULSES | TOTAL FOOD GRAINS |
|----------------|-------------|--------|-------|-------|-------|---------|--------------|-------------------|
| | GRAM | MASOOR | BATLA | MATAR | OTHER | TOTAL | | |
| 1 | 20 | 21 | 22 | 23 | 24 | 25 | 26 | 27 |
| 1 AJMER | 86129 | 9 | 0 | 1605 | 0 | 87743 | 202986 | 608886 |
| 2 ALWAR | 16654 | 2 | 0 | 844 | 0 | 17500 | 18272 | 1523047 |
| 3 BANSWARA | 16989 | 7 | 0 | 145 | 194 | 17335 | 27484 | 503605 |
| 4 BARAN | 77254 | 22 | 0 | 23 | 22 | 77321 | 126674 | 941466 |
| 5 BARMER | 320 | 0 | 0 | 0 | 0 | 320 | 13420 | 168375 |
| 6 BHARATPUR | 5753 | 431 | 0 | 550 | 1 | 6735 | 6844 | 961337 |
| 7 BHILWARA | 62404 | 4420 | 0 | 98 | 2 | 66924 | 113003 | 975093 |
| 8 BIKANER | 244478 | 5 | 0 | 14 | 0 | 244497 | 350764 | 690591 |
| 9 BUNDI | 35361 | 2554 | 0 | 2360 | 0 | 40275 | 72291 | 974443 |
| 10 CHITTORGARH | 65872 | 412 | 0 | 635 | 176 | 67095 | 74040 | 1049770 |
| 11 CHURU | 65325 | 0 | 0 | 25 | 0 | 65350 | 222918 | 434352 |
| 12 DAUSA | 26415 | 0 | 0 | 48 | 0 | 26463 | 26515 | 686752 |
| 13 DHOLPUR | 718 | 0 | 0 | 141 | 0 | 859 | 1656 | 482366 |
| 14 DUNGARPUR | 16720 | 0 | 0 | 0 | 45 | 16765 | 26699 | 236093 |
| 15 GANGANAGAR | 88269 | 2 | 0 | 107 | 0 | 88378 | 133781 | 1467346 |
| 16 HANUMANGARH | 106885 | 0 | 0 | 869 | 0 | 107754 | 135329 | 1483418 |
| 17 JAIPUR | 88884 | 135 | 0 | 13112 | 0 | 102131 | 182262 | 1388824 |
| 18 JAISALMER | 181000 | 0 | 0 | 0 | 0 | 181000 | 198388 | 230935 |
| 19 JALORE | 424 | 0 | 0 | 0 | 0 | 424 | 25328 | 184053 |
| 20 JHALAWAR | 78026 | 6829 | 0 | 5 | 27 | 84887 | 107136 | 668611 |
| 21 JHUNJHUNU | 118035 | 105 | 0 | 203 | 0 | 118343 | 173019 | 829132 |
| 22 JODHPUR | 41675 | 0 | 0 | 12 | 0 | 41687 | 239360 | 649917 |
| 23 KARALI | 17006 | 0 | 0 | 25 | 0 | 17031 | 17511 | 617400 |
| 24 KOTA | 62189 | 8 | 0 | 78 | 14 | 62289 | 120349 | 868503 |
| 25 NAGPUR | 24790 | 109 | 0 | 1109 | 0 | 26008 | 463442 | 955256 |
| 26 PALI | 21956 | 0 | 0 | 16 | 5 | 21977 | 149084 | 406075 |
| 27 PRATAPGARH | 34802 | 7383 | 0 | 56 | 852 | 43093 | 50535 | 431634 |
| 28 RAJSAMAND | 1649 | 0 | 0 | 33 | 0 | 1682 | 2948 | 240261 |
| 29 S.MADHOPUR | 66805 | 71 | 0 | 84 | 0 | 66960 | 105514 | 512950 |
| 30 SIKAR | 68067 | 5 | 0 | 3220 | 0 | 71292 | 112605 | 766166 |
| 31 SIROHI | 626 | 0 | 0 | 190 | 6 | 822 | 4707 | 142741 |
| 32 TONK | 106348 | 504 | 0 | 187 | 458 | 107497 | 233318 | 502557 |
| 33 UDAIPUR | 12116 | 0 | 0 | 48 | 286 | 12450 | 20373 | 578107 |
| RAJ. STATE | 1839944 | 23013 | 0 | 25842 | 2088 | 1890887 | 3758555 | 23160062 |

TABLE : 8**CROPWISE PRODUCTION (2018-19)**

(IN M.T.)

| DISTRICT | KHARIF OILSEEDS | | | | |
|----------------|-----------------|---------|----------------|----------|---------|
| | GROUNDNUT | SESAMUM | CASTOR SEED | SOYABEAN | TOTAL |
| 1 | 28 | 29 | 30 | 31 | 32 |
| 1 AJMER | 1322 | 2403 | 210 | 1 | 3936 |
| 2 ALWAR | 544 | 625 | 3 | 0 | 1172 |
| 3 BANSWARA | 548 | 92 | 6 | 80459 | 81105 |
| 4 BARAN | 1287 | 248 | 0 | 229651 | 231186 |
| 5 BARMER | 4675 | 586 | 28941 | 0 | 34202 |
| 6 BHARATPUR | 8 | 188 | 10 | 0 | 206 |
| 7 BHILWARA | 16522 | 2787 | 38 | 7404 | 26751 |
| 8 BIKANER | 531099 | 2449 | 272 | 0 | 533820 |
| 9 BUNDI | 678 | 209 | 0 | 31254 | 32141 |
| 10 CHITTORGARH | 51068 | 521 | 5 | 139384 | 190978 |
| 11 CHURU | 178801 | 651 | 6 | 0 | 179458 |
| 12 DAUSA | 18152 | 3097 | 0 | 0 | 21249 |
| 13 DHOLPUR | 72 | 1355 | 5 | 0 | 1432 |
| 14 DUNGARPUR | 66 | 269 | 93 | 45693 | 46121 |
| 15 GANGANAGAR | 15358 | 908 | 609 | 0 | 16875 |
| 16 HANUMANGARH | 32167 | 669 | 7951 | 0 | 40787 |
| 17 JAIPUR | 65321 | 1932 | 0 | 1 | 67254 |
| 18 JAISALMER | 55298 | 1689 | 8505 | 0 | 65492 |
| 19 JALORE | 27365 | 1232 | 83015 | 0 | 111612 |
| 20 JHALAWAR | 2368 | 162 | 0 | 271821 | 274351 |
| 21 JHUNJHUNU | 14896 | 116 | 22 | 1 | 15035 |
| 22 JODHPUR | 214701 | 9112 | 9083 | 2 | 232898 |
| 23 KARALI | 536 | 7725 | 0 | 5 | 8266 |
| 24 KOTA | 481 | 314 | 0 | 150568 | 151363 |
| 25 NAGPUR | 32721 | 1954 | 40 | 1 | 34716 |
| 26 PALI | 1410 | 21232 | 5953 | 13 | 28608 |
| 27 PRATAPGARH | 3169 | 136 | 5 | 179554 | 182864 |
| 28 RAJSAMAND | 2464 | 329 | 0 | 518 | 3311 |
| 29 S.MADHOPUR | 3205 | 11450 | 0 | 2278 | 16933 |
| 30 SIKAR | 57745 | 136 | 0 | 9 | 57890 |
| 31 SIROHI | 27334 | 4129 | 62747 | 0 | 94210 |
| 32 TONK | 20238 | 5123 | 20 | 58 | 25439 |
| 33 UDAIPUR | 1247 | 473 | 45 | 29895 | 31660 |
| RAJ. STATE | 1382866 | 84301 | 207584 | 1168570 | 2843321 |

TABLE : 8

CROPWISE PRODUCTION (2018-19)

(IN M.T.)

| DISTRICT | RABI OILSEEDS | | | | | TOTAL OILSEEDS |
|----------------|----------------|---------|----------|-----------|---------|----------------|
| | RAPE & MUSTARD | LINSEED | TARAMIRA | SUNFLOWER | TOTAL | |
| 1 | 33 | 34 | 35 | 36 | 37 | 38 |
| 1 AJMER | 50785 | 3 | 3385 | 0 | 54173 | 58109 |
| 2 ALWAR | 534464 | 0 | 336 | 0 | 534800 | 535972 |
| 3 BANSWARA | 12 | 0 | 14 | 0 | 26 | 81131 |
| 4 BARAN | 236101 | 46 | 58 | 0 | 236205 | 467391 |
| 5 BARMER | 12996 | 1 | 522 | 0 | 13519 | 47721 |
| 6 BHARATPUR | 485598 | 0 | 73 | 0 | 485671 | 485877 |
| 7 BHILWARA | 40322 | 4 | 598 | 0 | 40924 | 67675 |
| 8 BIKANER | 202522 | 1 | 1662 | 0 | 204185 | 738005 |
| 9 BUNDI | 96594 | 33 | 168 | 0 | 96795 | 128936 |
| 10 CHITTORGARH | 64373 | 178 | 300 | 0 | 64851 | 255829 |
| 11 CHURU | 119105 | 15 | 1551 | 0 | 120671 | 300129 |
| 12 DAUSA | 93975 | 0 | 400 | 0 | 94375 | 115624 |
| 13 DHOLPUR | 152436 | 0 | 0 | 0 | 152436 | 153868 |
| 14 DUNGARPUR | 544 | 0 | 6 | 0 | 550 | 46671 |
| 15 GANGANAGAR | 463200 | 38 | 773 | 0 | 464011 | 480886 |
| 16 HANUMANGARH | 230298 | 0 | 869 | 0 | 231167 | 271954 |
| 17 JAIPUR | 121993 | 1 | 10032 | 0 | 132026 | 199280 |
| 18 JAISALMER | 50691 | 0 | 611 | 0 | 51302 | 116794 |
| 19 JALORE | 101804 | 5 | 446 | 0 | 102255 | 213867 |
| 20 JHALAWAR | 113814 | 278 | 139 | 0 | 114231 | 388582 |
| 21 JHUNJHUNU | 114813 | 0 | 1078 | 0 | 115891 | 130926 |
| 22 JODHPUR | 232367 | 8 | 796 | 0 | 233171 | 466069 |
| 23 KARALI | 165832 | 0 | 480 | 0 | 166312 | 174578 |
| 24 KOTA | 118583 | 46 | 30 | 0 | 118659 | 270022 |
| 25 NAGPUR | 88293 | 320 | 2794 | 0 | 91407 | 126123 |
| 26 PALI | 39649 | 6 | 940 | 0 | 40595 | 69203 |
| 27 PRATAPGARH | 28507 | 2370 | 67 | 0 | 30944 | 213808 |
| 28 RAJSAMAND | 1050 | 3 | 27 | 0 | 1080 | 4391 |
| 29 S.MADHOPUR | 300838 | 0 | 169 | 0 | 301007 | 317940 |
| 30 SIKAR | 54974 | 0 | 3436 | 0 | 58410 | 116300 |
| 31 SIROHI | 11987 | 0 | 3 | 0 | 11990 | 106200 |
| 32 TONK | 444994 | 22 | 6816 | 0 | 451832 | 477271 |
| 33 UDAIPUR | 5531 | 45 | 57 | 0 | 5633 | 37293 |
| RAJ. STATE | 4779045 | 3423 | 38636 | 0 | 4821104 | 7664425 |

TABLE : 8**CROPWISE PRODUCTION (2018-19)**

(IN M.T.)

| DISTRICT | FIBERS | | | | SUGARCANE |
|----------------|------------------|---------|-------|--------|-----------|
| | COTTON (LINT) | SANHEMP | MESTA | TOTAL | |
| 1 | 39 | 40 | 41 | 42 | 43 |
| 1 AJMER | 8030 | 0 | 0 | 8030 | 248 |
| 2 ALWAR | 23284 | 1 | 0 | 23285 | 1121 |
| 3 BANSWARA | 4076 | 46 | 0 | 4122 | 2749 |
| 4 BARAN | 5 | 0 | 0 | 5 | 250 |
| 5 BARMER | 0 | 0 | 0 | 0 | 0 |
| 6 BHARATPUR | 2443 | 48 | 0 | 2491 | 345 |
| 7 BHILWARA | 24857 | 39 | 0 | 24896 | 1797 |
| 8 BIKANER | 2999 | 0 | 0 | 2999 | 167 |
| 9 BUNDI | 163 | 4 | 0 | 167 | 47764 |
| 10 CHITTORGARH | 8645 | 9 | 0 | 8654 | 141369 |
| 11 CHURU | 1056 | 0 | 0 | 1056 | 0 |
| 12 DAUSA | 2 | 0 | 0 | 2 | 0 |
| 13 DHOLPUR | 21 | 0 | 0 | 21 | 212 |
| 14 DUNGARPUR | 325 | 4 | 0 | 329 | 816 |
| 15 GANGANAGAR | 84569 | 0 | 0 | 84569 | 198106 |
| 16 HANUMANGARH | 111465 | 0 | 0 | 111465 | 2253 |
| 17 JAIPUR | 277 | 0 | 0 | 277 | 3588 |
| 18 JAISALMER | 110 | 0 | 0 | 110 | 0 |
| 19 JALORE | 556 | 0 | 0 | 556 | 0 |
| 20 JHALAWAR | 1 | 0 | 0 | 1 | 501 |
| 21 JHUNJHUNU | 7737 | 0 | 0 | 7737 | 0 |
| 22 JODHPUR | 25372 | 0 | 0 | 25372 | 0 |
| 23 KARAULI | 0 | 0 | 0 | 0 | 615 |
| 24 KOTA | 5 | 0 | 0 | 5 | 834 |
| 25 NAGPUR | 23521 | 0 | 0 | 23521 | 0 |
| 26 PALI | 11712 | 8 | 0 | 11720 | 0 |
| 27 PRATAPGARH | 450 | 17 | 0 | 467 | 83 |
| 28 RAJSAMAND | 3170 | 10 | 0 | 3180 | 24316 |
| 29 S.MADHOPUR | 0 | 7 | 0 | 7 | 640 |
| 30 SIKAR | 19 | 0 | 0 | 19 | 584 |
| 31 SIROHI | 1219 | 0 | 0 | 1219 | 0 |
| 32 TONK | 432 | 0 | 0 | 432 | 868 |
| 33 UDAIPUR | 790 | 93 | 0 | 883 | 18889 |
| RAJ. STATE | 347311 | 286 | 0 | 347597 | 448115 |

TABLE : 8**CROPWISE PRODUCTION (2018-19)**

(IN M.T.)

| DISTRICT | CONDIMENTS & SPICES | | | | | |
|----------------|---------------------|--------|----------|-----------|------------|--------|
| | CHILLIES | GINGER | TERMERIC | CORIANDER | CUMIN SEED | AJWAIN |
| 1 | 44 | 45 | 46 | 47 | 48 | 49 |
| 1 AJMER | 395 | 0 | | 269 | 7136 | 108 |
| 2 ALWAR | 78 | 0 | 0 | 14 | 1 | 0 |
| 3 BANSWARA | 181 | 1 | 0 | 0 | 0 | 0 |
| 4 BARAN | 27 | 0 | 0 | 18545 | 0 | 0 |
| 5 BARMER | 0 | 0 | 0 | 1 | 49024 | 0 |
| 6 BHARATPUR | 393 | 0 | 0 | 9 | 0 | 0 |
| 7 BHILWARA | 1162 | 0 | 65 | 21 | 560 | 617 |
| 8 BIKANER | 0 | 0 | 0 | 239 | 7212 | 2 |
| 9 BUNDI | 17 | 0 | 284 | 1070 | 0 | 0 |
| 10 CHITTORGARH | 77 | 0 | 0 | 1987 | 58 | 5132 |
| 11 CHURU | 0 | 0 | 0 | 112 | 368 | 0 |
| 12 DAUSA | 0 | 0 | 0 | 1 | 0 | 0 |
| 13 DHOLPUR | 445 | 0 | 0 | 0 | 0 | 0 |
| 14 DUNGARPUR | 82 | 282 | 0 | 3 | 0 | 0 |
| 15 GANGANAGAR | 94 | 0 | 0 | 0 | 4 | 0 |
| 16 HANUMANGARH | 27 | 0 | 0 | 0 | 1 | 0 |
| 17 JAIPUR | 398 | 0 | 0 | 65 | 21 | 1 |
| 18 JAISALMER | 7 | 0 | 0 | 7 | 44519 | 0 |
| 19 JALORE | 2734 | 0 | 0 | 1 | 67459 | 40 |
| 20 JHALAWAR | 164 | 0 | 0 | 46289 | 0 | 2 |
| 21 JHUNJHUNU | 42 | 0 | 0 | 1 | 1 | 0 |
| 22 JODHPUR | 426 | 0 | 0 | 532 | 136662 | 0 |
| 23 KARALI | 26 | 0 | 0 | 4 | 0 | 0 |
| 24 KOTA | 2 | 0 | 0 | 18869 | 1 | 21 |
| 25 NAGPUR | 130 | 0 | 0 | 27 | 51836 | 9 |
| 26 PALI | 224 | 0 | 0 | 8 | 9191 | 11 |
| 27 PRATAPGARH | 30 | 12 | 0 | 1145 | 37 | 335 |
| 28 RAJSAMAND | 528 | 0 | 0 | 32 | 6 | 1316 |
| 29 S.MADHOPUR | 5763 | 0 | 0 | 267 | 0 | 0 |
| 30 SIKAR | 1 | 0 | 0 | 0 | 7 | 0 |
| 31 SIROHI | 69 | 0 | 0 | 5 | 3715 | 0 |
| 32 TONK | 429 | 0 | 0 | 17 | 823 | 6 |
| 33 UDAIPUR | 405 | 166 | 101 | 9 | 12 | 66 |
| RAJ. STATE | 14356 | 461 | 450 | 89549 | 378654 | 7666 |

TABLE : 8**CROPWISE PRODUCTION (2018-19)**

(IN M.T.)

| DISTRICT | CONDIMENTS & SPICES | | | | |
|----------------|---------------------|-------------------|-------|--------|---------|
| | GARLIC | FENNEL (SAUNF) | METHI | OTHERS | TOTAL |
| 1 | 50 | 51 | 52 | 53 | 54 |
| 1 AJMER | 10 | 74 | 648 | 0 | 8640 |
| 2 ALWAR | 2 | 0 | 560 | 0 | 655 |
| 3 BANSWARA | 0 | 0 | 7 | 0 | 189 |
| 4 BARAN | 161579 | 0 | 64 | 0 | 180215 |
| 5 BARMER | 0 | 7 | 142 | 0 | 49174 |
| 6 BHARATPUR | 150 | 36 | 0 | 0 | 588 |
| 7 BHILWARA | 1733 | 28 | 538 | 0 | 4724 |
| 8 BIKANER | 2 | 327 | 7760 | 0 | 15542 |
| 9 BUNDI | 8931 | 0 | 72 | 0 | 10374 |
| 10 CHITTORGARH | 28046 | 0 | 3179 | 0 | 38479 |
| 11 CHURU | 4 | 107 | 5633 | 0 | 6224 |
| 12 DAUSA | 0 | 1693 | 3 | 0 | 1697 |
| 13 DHOLPUR | 0 | 1 | 0 | 0 | 446 |
| 14 DUNGARPUR | 85 | 133 | 4 | 0 | 589 |
| 15 GANGANAGAR | 500 | 5 | 77 | 0 | 680 |
| 16 HANUMANGARH | 35 | 2 | 89 | 0 | 154 |
| 17 JAIPUR | 22 | 71 | 1914 | 0 | 2492 |
| 18 JAISALMER | 0 | 1 | 47 | 0 | 44581 |
| 19 JALORE | 22 | 745 | 155 | 0 | 71156 |
| 20 JHALAWAR | 48528 | 6 | 2366 | 0 | 97355 |
| 21 JHUNJHUNU | 660 | 0 | 5852 | 0 | 6556 |
| 22 JODHPUR | 62460 | 7168 | 6769 | 0 | 214017 |
| 23 KARALI | 26 | 51 | 3 | 0 | 110 |
| 24 KOTA | 89032 | 0 | 611 | 0 | 108536 |
| 25 NAGPUR | 7 | 12473 | 4856 | 0 | 69338 |
| 26 PALI | 15 | 2487 | 2002 | 0 | 13938 |
| 27 PRATAPGARH | 49544 | 0 | 7210 | 0 | 58313 |
| 28 RAJSAMAND | 246 | 0 | 236 | 0 | 2364 |
| 29 S.MADHOPUR | 18 | 998 | 128 | 0 | 7174 |
| 30 SIKAR | 400 | 1 | 7968 | 0 | 8377 |
| 31 SIROHI | 33 | 7799 | 1 | 0 | 11622 |
| 32 TONK | 2 | 955 | 35 | 0 | 2267 |
| 33 UDAIPUR | 184 | 122 | 232 | 0 | 1297 |
| RAJ. STATE | 452276 | 35290 | 59161 | 0 | 1037863 |

TABLE : 8**CROPWISE PRODUCTION (2018-19)**

(IN M.T.)

| DISTRICT | FRUITS & VEGETABLE | | | | | |
|----------------|--------------------|--------|--------|-----------------|--------------------------------|--------|
| | PAPAYA | POTATO | ONION | SWEET POTATO | WATER CALTROP (SINGHADA) | TOTAL |
| 1 | 55 | 56 | 57 | 58 | 59 | 60 |
| 1 AJMER | 14 | 16 | 1689 | 2 | 0 | 1721 |
| 2 ALWAR | 5 | 312 | 42957 | 24 | 0 | 43298 |
| 3 BANSWARA | 0 | 25 | 166 | 0 | 0 | 191 |
| 4 BARAN | 0 | 22 | 307 | 0 | 0 | 329 |
| 5 BARMER | 0 | 0 | 78 | 39 | 0 | 117 |
| 6 BHARATPUR | 0 | 37483 | 101 | 73 | 4 | 37661 |
| 7 BHILWARA | 61 | 56 | 206 | 0 | 1 | 324 |
| 8 BIKANER | 0 | 46 | 830 | 0 | 0 | 876 |
| 9 BUNDI | 10 | 623 | 298 | 602 | 40 | 1573 |
| 10 CHITTORGARH | 250 | 223 | 6716 | 120 | 0 | 7309 |
| 11 CHURU | 0 | 8 | 4277 | 0 | 0 | 4285 |
| 12 DAUSA | 0 | 0 | 174 | 0 | 0 | 174 |
| 13 DHOLPUR | 0 | 163166 | 0 | 386 | 15 | 163567 |
| 14 DUNGARPUR | 0 | 0 | 190 | 0 | 0 | 190 |
| 15 GANGANAGAR | 0 | 2956 | 1284 | 8 | 0 | 4248 |
| 16 HANUMANGARH | 0 | 8810 | 780 | 0 | 30 | 9620 |
| 17 JAIPUR | 0 | 28 | 7006 | 115 | 0 | 7149 |
| 18 JAISALMER | 0 | 0 | 13 | 0 | 0 | 13 |
| 19 JALORE | 125 | 304 | 961 | 410 | 0 | 1800 |
| 20 JHALAWAR | 6 | 181 | 9412 | 43 | 6 | 9648 |
| 21 JHUNJHUNU | 0 | 10 | 24179 | 0 | 0 | 24189 |
| 22 JODHPUR | 450 | 0 | 2980 | 30 | 0 | 3460 |
| 23 KARALI | 0 | 246 | 122 | 12 | 0 | 380 |
| 24 KOTA | 0 | 450 | 282 | 0 | 0 | 732 |
| 25 NAGAU | 0 | 12 | 134192 | 74 | 0 | 134278 |
| 26 PALI | 4 | 1 | 618 | 4 | 0 | 627 |
| 27 PRATAPGARH | 0 | 200 | 2398 | 0 | 0 | 2598 |
| 28 RAJSAMAND | 33 | 79 | 24 | 0 | 0 | 136 |
| 29 S.MADHOPUR | 0 | 39 | 314 | 18 | 0 | 371 |
| 30 SIKAR | 0 | 440 | 262906 | 19738 | 96 | 283180 |
| 31 SIROHI | 5680 | 14010 | 1205 | 60 | 0 | 20955 |
| 32 TONK | 0 | 144 | 961 | 16 | 0 | 1121 |
| 33 UDAIPUR | 0 | 22 | 49 | 0 | 0 | 71 |
| RAJ. STATE | 6638 | 229912 | 507675 | 21774 | 192 | 766191 |

TABLE : 8**CROPWISE PRODUCTION (2018-19)**

(IN M.T.)

| DISTRICT | DRUGS & NARCOTICS | | | GUWAR SEED | MEHANDI (HEENA) |
|----------------|-------------------|---------|--------|------------|-----------------|
| | TOBACCO | ISABGOL | TOTAL | | |
| 1 | 61 | 62 | 63 | 64 | 65 |
| 1 AJMER | 0 | 153 | 153 | 11131 | 0 |
| 2 ALWAR | 508 | 0 | 508 | 15339 | 0 |
| 3 BANSWARA | 0 | 0 | 0 | 19 | 0 |
| 4 BARAN | 0 | 0 | 0 | 1 | 0 |
| 5 BARMER | 0 | 42642 | 42642 | 22166 | 0 |
| 6 BHARATPUR | 0 | 0 | 0 | 6269 | 0 |
| 7 BHILWARA | 0 | 194 | 194 | 7521 | 5 |
| 8 BIKANER | 0 | 17220 | 17220 | 192929 | 0 |
| 9 BUNDI | 0 | 2 | 2 | 32 | 0 |
| 10 CHITTORGARH | 0 | 9115 | 9115 | 1787 | 0 |
| 11 CHURU | 0 | 2054 | 2054 | 76240 | 0 |
| 12 DAUSA | 35 | 0 | 35 | 10472 | 0 |
| 13 DHOLPUR | 0 | 0 | 0 | 745 | 0 |
| 14 DUNGARPUR | 0 | 0 | 0 | 879 | 0 |
| 15 GANGANAGAR | 0 | 68 | 68 | 184785 | 0 |
| 16 HANUMANGARH | 0 | 14 | 14 | 148255 | 0 |
| 17 JAIPUR | 0 | 9 | 9 | 45120 | 0 |
| 18 JAISALMER | 0 | 21536 | 21536 | 26811 | 0 |
| 19 JALORE | 72 | 35035 | 35107 | 4930 | 0 |
| 20 JHALAWAR | 0 | 232 | 232 | 1 | 0 |
| 21 JHUNJHUNU | 80 | 5 | 85 | 59524 | 0 |
| 22 JODHPUR | 0 | 23261 | 23261 | 56005 | 593 |
| 23 KARALI | 5 | 0 | 5 | 2651 | 0 |
| 24 KOTA | 0 | 1 | 1 | 3 | 0 |
| 25 NAGPUR | 0 | 36991 | 36991 | 58430 | 0 |
| 26 PALI | 0 | 1606 | 1606 | 14317 | 38570 |
| 27 PRATAPGARH | 0 | 871 | 871 | 13 | 0 |
| 28 RAJSAMAND | 42 | 3 | 45 | 3770 | 0 |
| 29 S.MADHOPUR | 0 | 0 | 0 | 1464 | 0 |
| 30 SIKAR | 4 | 1211 | 1215 | 57124 | 0 |
| 31 SIROHI | 0 | 320 | 320 | 7243 | 0 |
| 32 TONK | 0 | 7 | 7 | 3645 | 0 |
| 33 UDAIPUR | 0 | 1152 | 1152 | 11852 | 0 |
| RAJ. STATE | 746 | 193702 | 194448 | 1031473 | 39168 |

TABLE - 9

AVERAGE YIELD OF PRINCIPAL CROPS 2018-19

(Kg / Hect.)

| DISTRICT | PADDY | RICE | JOWAR | BAJRA | MAIZE | WHEAT |
|----------------|-------|------|-------|-------|-------|-------|
| 1 | 2 | 3 | 4 | 5 | 6 | 7 |
| 1 AJMER | NE | NE | 751 | 1666 | 1714 | 3472 |
| 2 ALWAR | NE | NE | 959 | 2081 | 1567 | 4592 |
| 3 BANSWARA | 1208 | 805 | NE | NE | 1657 | 2556 |
| 4 BARAN | 4090 | 2727 | NE | NE | 2227 | 4968 |
| 5 BARMER | NE | NE | 23 | 141 | NE | 1726 |
| 6 BHARATPUR | 3689 | 2459 | 859 | 1755 | NE | 4734 |
| 7 BHILWARA | NE | NE | 1344 | 1576 | 2461 | 3732 |
| 8 BIKANER | NE | NE | NE | 352 | NE | 2727 |
| 9 BUNDI | 3734 | 2489 | NE | NE | 4704 | 4463 |
| 10 CHITTORGARH | 2452 | NE | 1452 | NE | 3059 | 4375 |
| 11 CHURU | NE | NE | NE | 443 | NE | 2318 |
| 12 DAUSA | NE | NE | 899 | 1735 | NE | 4326 |
| 13 DHOLPUR | NE | NE | NE | 2243 | NE | 4437 |
| 14 DUNGARPUR | 1430 | 953 | NE | NE | 1448 | 2142 |
| 15 GANGANAGAR | 4543 | 3029 | NE | 1532 | NE | 4185 |
| 16 HANUMANGARH | 4714 | 3143 | NE | 647 | NE | 4875 |
| 17 JAIPUR | NE | NE | 897 | 1538 | 1588 | 3802 |
| 18 JAISALMER | NE | NE | 614 | 129 | NE | 1803 |
| 19 JALORE | NE | NE | 224 | 152 | NE | 2381 |
| 20 JHALAWAR | 3320 | 2213 | NE | NE | 2858 | 4033 |
| 21 JHUNJHUNU | NE | NE | NE | 1459 | NE | 4173 |
| 22 JODHPUR | NE | NE | 614 | 626 | NE | 2351 |
| 23 KARALI | 2529 | 1686 | NE | 1928 | NE | 4445 |
| 24 KOTA | 4254 | 2836 | 1594 | NE | 1635 | 4691 |
| 25 NAGPUR | NE | NE | 606 | 1019 | NE | 2839 |
| 26 PALI | NE | NE | 511 | 1161 | 1595 | 2926 |
| 27 PRATAPGARH | NE | NE | NE | NE | 2106 | 4070 |
| 28 RAJSAMAND | NE | NE | 2448 | NE | 2090 | 2966 |
| 29 S.MADHOPUR | 4254 | 2836 | NE | 1535 | NE | 4278 |
| 30 SIKAR | NE | NE | NE | 916 | NE | 3861 |
| 31 SIROHI | NE | NE | 626 | 664 | 1721 | 3024 |
| 32 TONK | NE | NE | 830 | 1441 | 1482 | 3585 |
| 33 UDAIPUR | 1496 | 997 | 532 | NE | 1966 | 2912 |
| RAJ. STATE | 3436 | 2291 | 832 | 892 | 2232 | 3991 |

TABLE - 9

AVERAGE YIELD OF PRINCIPAL CROPS 2018-19

(Kg / Hect.)

| DISTRICT | BARLEY | GRAM | MOONG | MOTH | URAD | CHAULA | GROUND-NUT |
|----------------|--------|------|-------|------|------|--------|------------|
| 1 | 8 | 9 | 10 | 11 | 12 | 13 | 14 |
| 1 AJMER | 3074 | 943 | 694 | NE | 717 | 568 | 1063 |
| 2 ALWAR | 4061 | 1415 | NE | NE | NE | NE | NE |
| 3 BANSWARA | NE | 1142 | NE | NE | 786 | NE | NE |
| 4 BARAN | NE | 2052 | NE | NE | 473 | NE | NE |
| 5 BARMER | NE | NE | 56 | 41 | NE | NE | 1344 |
| 6 BHARATPUR | NE | 1494 | NE | NE | NE | NE | NE |
| 7 BHILWARA | 3138 | 1181 | 516 | NE | 493 | NE | 1513 |
| 8 BIKANER | 2532 | 1001 | 295 | 282 | NE | NE | 2223 |
| 9 BUNDI | NE | 1439 | NE | NE | 229 | NE | NE |
| 10 CHITTORGARH | 3434 | 1724 | NE | NE | 531 | NE | 1981 |
| 11 CHURU | 2536 | 419 | 362 | 246 | NE | 491 | 2452 |
| 12 DAUSA | 3788 | 1605 | NE | NE | NE | NE | 1743 |
| 13 DHOLPUR | NE | NE | NE | NE | NE | NE | NE |
| 14 DUNGARPUR | NE | 1253 | NE | NE | 803 | NE | NE |
| 15 GANGANAGAR | 4659 | 1208 | 439 | 327 | NE | NE | 2172 |
| 16 HANUMANGARH | 3611 | 968 | 511 | 260 | NE | NE | 1959 |
| 17 JAIPUR | 3658 | 1115 | 604 | NE | 724 | 425 | 2102 |
| 18 JAISALMER | NE | 1113 | 272 | 254 | NE | NE | 1604 |
| 19 JALORE | NE | 1118 | 199 | 1 | NE | NE | 1564 |
| 20 JHALAWAR | NE | 1343 | NE | NE | 441 | NE | NE |
| 21 JHUNJHUNU | 3367 | 1424 | 652 | 246 | NE | 634 | 2296 |
| 22 JODHPUR | NE | 1194 | 508 | 309 | NE | NE | 1921 |
| 23 KARALI | NE | 1842 | NE | NE | NE | NE | NE |
| 24 KOTA | NE | 1730 | NE | NE | 587 | NE | NE |
| 25 NAGPUR | 2619 | 1163 | 626 | 434 | NE | 518 | 1840 |
| 26 PALI | 2570 | 1118 | 451 | NE | NE | NE | 1722 |
| 27 PRATAPGARH | 2416 | 1342 | NE | NE | 1178 | NE | NE |
| 28 RAJSAMAND | 2576 | NE | NE | NE | NE | NE | NE |
| 29 S.MADHOPUR | NE | 1919 | NE | NE | 544 | NE | 1330 |
| 30 SIKAR | 3951 | 1284 | 418 | 389 | NE | 495 | 2294 |
| 31 SIROHI | NE | 885 | 306 | NE | 447 | NE | 1702 |
| 32 TONK | 2635 | 1375 | 676 | NE | 604 | NE | 1315 |
| 33 UDAIPUR | 2416 | 1320 | NE | NE | 710 | NE | 925 |
| RAJ. STATE | 3597 | 1152 | 495 | 228 | 501 | 548 | 2054 |

TABLE - 9

AVERAGE YIELD OF PRINCIPAL CROPS 2018-19

(Kg / Hect.)

| DISTRICT | SESAMUM | RAPE & MUSTARD | SOYA-BEAN | TARAMIRA | SUGARCANE | CUMIN SEED (JEERA) |
|----------------|---------|----------------|-----------|----------|-----------|--------------------|
| 1 | 15 | 16 | 18 | 19 | 20 | 21 |
| 1 AJMER | 382 | 1815 | NE | 846 | 61965 | 838 |
| 2 ALWAR | NE | 2136 | NE | NE | 86235 | NE |
| 3 BANSWARA | NE | NE | 1159 | NE | 62468 | NE |
| 4 BARAN | 406 | 2118 | 1235 | NE | NE | NE |
| 5 BARMER | 45 | 1095 | NE | NE | NE | 286 |
| 6 BHARATPUR | 330 | 2224 | NE | NE | 86235 | NE |
| 7 BHILWARA | 309 | 1231 | 1515 | NE | 78110 | NE |
| 8 BIKANER | 167 | 1254 | NE | NE | NE | 457 |
| 9 BUNDI | 213 | 1635 | 1147 | NE | 83068 | NE |
| 10 CHITTORGARH | NE | 1603 | 1314 | NE | 82720 | NE |
| 11 CHURU | 108 | 1306 | NE | NE | NE | 268 |
| 12 DAUSA | 424 | 1814 | NE | NE | NE | NE |
| 13 DHOLPUR | 520 | 2203 | NE | NE | 70617 | NE |
| 14 DUNGARPUR | NE | NE | 1319 | NE | 58320 | NE |
| 15 GANGANAGAR | 361 | 1870 | NE | 500 | 84408 | NE |
| 16 HANUMANGARH | NE | 1765 | NE | 501 | NE | NE |
| 17 JAIPUR | 412 | 1430 | NE | 640 | NE | NE |
| 18 JAISALMER | 231 | 1080 | NE | NE | NE | 511 |
| 19 JALORE | 127 | 1364 | NE | 617 | NE | 529 |
| 20 JHALAWAR | NE | 1645 | 1235 | NE | NE | NE |
| 21 JHUNJHUNU | NE | 1667 | NE | NE | NE | NE |
| 22 JODHPUR | 388 | 1361 | NE | 640 | NE | 813 |
| 23 KARALI | 439 | 1993 | NE | NE | 51250 | NE |
| 24 KOTA | 508 | 1932 | 1177 | NE | NE | NE |
| 25 NAGPUR | 338 | 1349 | NE | 769 | NE | 712 |
| 26 PALI | 421 | 1223 | NE | 524 | NE | 612 |
| 27 PRATAPGARH | NE | 1668 | 1388 | NE | NE | NE |
| 28 RAJSAMAND | NE | 1015 | NE | NE | 86227 | NE |
| 29 S.MADHOPUR | 400 | 1893 | 1354 | NE | 80050 | NE |
| 30 SIKAR | NE | 1420 | NE | NE | NE | NE |
| 31 SIROHI | 233 | 1094 | NE | NE | NE | 586 |
| 32 TONK | 502 | 1647 | NE | 921 | 61965 | 813 |
| 33 UDAIPUR | NE | 892 | 1236 | NE | 86251 | NE |
| RAJ. STATE | 348 | 1728 | 1254 | 711 | 83448 | 560 |

TABLE - 9

AVERAGE YIELD OF PRINCIPAL CROPS 2018-19

(Kg / Hect.)

| DISTRICT | COTTON | COTTON (LINT) | MASOOR | METHI | CORIANDER | ISABGOAL | GWAR |
|----------------|--------|------------------|--------|-------|-----------|----------|------|
| 1 | 22 | 23 | 24 | 25 | 26 | 27 | 28 |
| 1 AJMER | 2237 | 746 | NE | NE | NE | NE | 825 |
| 2 ALWAR | 1104 | 368 | NE | NE | NE | NE | 1076 |
| 3 BANSWARA | 1142 | 381 | NE | NE | NE | NE | NE |
| 4 BARAN | NE | NE | NE | 1514 | 1768 | NE | NE |
| 5 BARMER | NE | NE | NE | NE | NE | 346 | 75 |
| 6 BHARATPUR | 969 | 323 | NE | NE | NE | NE | 1103 |
| 7 BHILWARA | 1761 | 587 | 1116 | NE | NE | NE | 823 |
| 8 BIKANER | NE | NE | NE | 1101 | NE | 631 | 269 |
| 9 BUNDI | NE | NE | 1050 | NE | 1364 | NE | NE |
| 10 CHITTORGARH | 1712 | 571 | NE | 1302 | 1244 | 987 | NE |
| 11 CHURU | 1013 | 338 | NE | 1130 | NE | 398 | 320 |
| 12 DAUSA | NE | NE | NE | NE | NE | NE | 1060 |
| 13 DHOLPUR | NE | NE | NE | NE | NE | NE | 1247 |
| 14 DUNGARPUR | NE | NE | NE | NE | NE | NE | 1003 |
| 15 GANGANAGAR | 1833 | 611 | NE | NE | NE | NE | 531 |
| 16 HANUMANGARH | 1849 | 616 | NE | NE | NE | NE | 337 |
| 17 JAIPUR | NE | NE | NE | 1290 | NE | NE | 998 |
| 18 JAISALMER | NE | NE | NE | NE | NE | 575 | 57 |
| 19 JALORE | NE | NE | NE | NE | NE | 657 | 109 |
| 20 JHALAWAR | NE | NE | 1156 | 1133 | 1056 | 722 | NE |
| 21 JHUNJHUNU | 1651 | 550 | NE | 1320 | NE | NE | 1030 |
| 22 JODHPUR | 1461 | 487 | NE | NE | NE | 795 | 379 |
| 23 KARALI | NE | NE | NE | NE | NE | NE | 1431 |
| 24 KOTA | NE | NE | NE | 1722 | 1856 | NE | NE |
| 25 NAGAU | 1305 | 435 | NE | 1554 | NE | 873 | 680 |
| 26 PALI | 2011 | 670 | NE | 1262 | NE | 753 | 557 |
| 27 PRATAPGARH | NE | NE | 1250 | 1587 | NE | 805 | NE |
| 28 RAJSAMAND | 2099 | 700 | NE | NE | NE | NE | 1142 |
| 29 S.MADHOPUR | NE | NE | 1286 | NE | 1655 | NE | 912 |
| 30 SIKAR | NE | NE | NE | 1395 | NE | NE | 707 |
| 31 SIROHI | 995 | 332 | NE | NE | NE | NE | 561 |
| 32 TONK | NE | NE | NE | NE | NE | NE | 998 |
| 33 UDAIPUR | NE | NE | NE | NE | NE | NE | 1146 |
| RAJ. STATE | 1656 | 552 | 1164 | 1306 | 1298 | 576 | 334 |

TABLE : 10

RAINFALL

(M.M.)

| DISTRICT | YEAR 2018 | | | | | | |
|----------------|-----------|--------|--------|-----------|---------|----------|----------|
| | JUNE | JULY | AUGUST | SEPTEMBER | OCTOBER | NOVEMBER | DECEMBER |
| 1 | 2 | 3 | 4 | 5 | 6 | 7 | 8 |
| 1 AJMER | 61.60 | 145.80 | 93.40 | 125.80 | 0.00 | 0.00 | 0.20 |
| 2 ALWAR | 108.00 | 168.10 | 139.00 | 109.50 | 1.80 | 1.60 | 0.50 |
| 3 BANSWARA | 168.60 | 256.40 | 258.90 | 129.20 | 0.00 | 0.00 | 0.00 |
| 4 BARAN | 77.10 | 445.00 | 206.50 | 273.10 | 0.00 | 0.00 | 0.00 |
| 5 BARMER | 27.70 | 46.80 | 42.20 | 3.90 | 0.00 | 0.00 | 0.00 |
| 6 BHARATPUR | 108.40 | 305.30 | 179.70 | 148.30 | 4.30 | 0.00 | 0.40 |
| 7 BHILWARA | 88.60 | 214.60 | 132.10 | 132.30 | 0.00 | 0.00 | 45.40 |
| 8 BIKANER | 78.40 | 122.60 | 41.00 | 2.10 | 0.00 | 0.00 | 0.00 |
| 9 BUNDI | 71.20 | 196.00 | 178.50 | 189.50 | 0.00 | 0.00 | 0.00 |
| 10 CHITTORGARH | 100.40 | 273.80 | 176.30 | 155.00 | 52.20 | 0.00 | 0.00 |
| 11 CHURU | 96.00 | 145.80 | 40.40 | 39.10 | 0.40 | 0.50 | 0.00 |
| 12 DAUSA | 92.50 | 171.70 | 164.50 | 159.90 | 0.00 | 0.00 | 1.60 |
| 13 DHOLPUR | 92.20 | 288.10 | 214.70 | 144.20 | 0.00 | 0.00 | 1.00 |
| 14 DUNGARPUR | 210.50 | 235.10 | 231.50 | 110.40 | 0.40 | 0.00 | 0.00 |
| 15 GANGANAGAR | 58.30 | 84.90 | 27.40 | 2.10 | 2.50 | 0.00 | 0.00 |
| 16 HANUMANGARH | 67.60 | 73.00 | 7.70 | 49.00 | 0.00 | 0.00 | 0.00 |
| 17 JAIPUR | 98.00 | 177.50 | 114.90 | 105.00 | 0.50 | 0.20 | 4.90 |
| 18 JAISALMER | 37.50 | 44.80 | 23.20 | 6.30 | 1.00 | 0.00 | 0.00 |
| 19 JALORE | 32.20 | 86.80 | 23.80 | 3.90 | 0.00 | 0.00 | 0.30 |
| 20 JHALAWAR | 166.90 | 401.10 | 223.50 | 225.80 | 1.20 | 0.00 | 0.00 |
| 21 JHUNJHUNU | 116.90 | 169.30 | 63.30 | 84.10 | 0.60 | 1.80 | 0.10 |
| 22 JODHPUR | 48.50 | 80.30 | 45.80 | 32.00 | 0.00 | 0.00 | 0.00 |
| 23 KARALI | 99.70 | 162.70 | 177.70 | 153.40 | 0.00 | 0.00 | 0.00 |
| 24 KOTA | 63.30 | 295.60 | 229.80 | 166.00 | 0.00 | 0.00 | 0.00 |
| 25 NAGOUR | 115.00 | 116.20 | 53.70 | 59.50 | 0.80 | 0.00 | 0.00 |
| 26 PALI | 51.80 | 158.30 | 56.20 | 58.40 | 0.00 | 0.00 | 0.00 |
| 27 PRATAPGARH | 281.00 | 243.00 | 373.40 | 255.20 | 0.00 | 0.00 | 0.00 |
| 28 RAJSAMAND | 49.70 | 199.10 | 121.10 | 101.10 | 0.00 | 0.00 | 0.40 |
| 29 S.MADHOPUR | 111.80 | 353.60 | 158.50 | 288.30 | 0.90 | 0.00 | 0.40 |
| 30 SIKAR | 96.70 | 276.40 | 96.10 | 98.50 | 0.40 | 0.30 | 0.00 |
| 31 SIROHI | 82.50 | 152.30 | 103.50 | 16.80 | 0.00 | 0.00 | 0.00 |
| 32 TONK | 88.10 | 161.40 | 118.80 | 140.50 | 0.00 | 0.00 | 1.50 |
| 33 UDAIPUR | 134.60 | 187.00 | 155.30 | 79.50 | 0.40 | 0.00 | 0.10 |
| RAJ. STATE | 94.10 | 189.00 | 125.00 | 107.00 | 2.10 | 0.10 | 3.80 |

TABLE : 10**RAINFALL**

(M.M.)

| DISTRICT | YEAR 2019 | | | | |
|----------------|-----------|----------|-------|-------|-------|
| | JANUARY | FEBRUARY | MARCH | APRIL | MAY |
| 1 | 9 | 10 | 11 | 12 | 13 |
| 1 AJMER | 3.20 | 0.20 | 0.20 | 10.60 | 4.40 |
| 2 ALWAR | 15.80 | 1.90 | 3.80 | 25.00 | 8.60 |
| 3 BANSWARA | 0.00 | 0.00 | 0.00 | 0.00 | 0.00 |
| 4 BARAN | 0.00 | 9.00 | 0.00 | 39.10 | 1.90 |
| 5 BARMER | 1.90 | 0.00 | 0.00 | 1.50 | 32.10 |
| 6 BHARATPUR | 25.00 | 9.20 | 3.60 | 28.70 | 11.50 |
| 7 BHILWARA | 0.70 | 1.00 | 0.20 | 17.70 | 7.50 |
| 8 BIKANER | 3.30 | 2.20 | 0.80 | 10.00 | 23.40 |
| 9 BUNDI | 0.00 | 7.30 | 0.00 | 14.80 | 5.00 |
| 10 CHITTORGARH | 2.00 | 0.50 | 0.00 | 23.20 | 7.50 |
| 11 CHURU | 1.90 | 0.10 | 1.40 | 10.70 | 28.70 |
| 12 DAUSA | 12.50 | 1.90 | 0.40 | 18.10 | 5.30 |
| 13 DHOLPUR | 26.70 | 13.00 | 7.00 | 16.20 | 6.00 |
| 14 DUNGARPUR | 0.00 | 0.00 | 0.00 | 2.00 | 3.70 |
| 15 GANGANAGAR | 0.90 | 6.90 | 3.70 | 20.00 | 24.60 |
| 16 HANUMANGARH | 4.00 | 9.00 | 10.70 | 33.40 | 35.90 |
| 17 JAIPUR | 10.10 | 1.60 | 0.30 | 15.90 | 5.20 |
| 18 JAISALMER | 6.50 | 2.80 | 3.00 | 0.30 | 20.70 |
| 19 JALORE | 0.00 | 0.00 | 0.00 | 0.20 | 12.60 |
| 20 JHALAWAR | 0.10 | 14.80 | 0.40 | 36.30 | 0.60 |
| 21 JHUNJHUNU | 7.30 | 2.90 | 2.90 | 11.90 | 14.00 |
| 22 JODHPUR | 1.90 | 0.10 | 0.00 | 0.30 | 19.10 |
| 23 KARALI | 6.30 | 7.00 | 0.30 | 14.30 | 6.60 |
| 24 KOTA | 0.00 | 3.80 | 0.00 | 34.00 | 1.60 |
| 25 NAGPUR | 0.00 | 0.00 | 0.00 | 15.00 | 14.90 |
| 26 PALI | 1.20 | 0.10 | 0.00 | 3.10 | 16.90 |
| 27 PRATAPGARH | 0.00 | 0.00 | 0.00 | 0.60 | 5.60 |
| 28 RAJSAMAND | 1.30 | 0.00 | 0.00 | 17.30 | 11.80 |
| 29 S.MADHOPUR | 2.50 | 3.40 | 0.30 | 15.10 | 1.60 |
| 30 SIKAR | 7.30 | 1.00 | 1.50 | 8.40 | 24.60 |
| 31 SIROHI | 0.30 | 0.50 | 0.00 | 3.60 | 15.20 |
| 32 TONK | 2.40 | 2.90 | 0.30 | 10.50 | 1.90 |
| 33 UDAIPUR | 0.40 | 0.20 | 0.00 | 6.30 | 10.20 |
| RAJ. STATE | 4.30 | 2.60 | 1.00 | 14.10 | 11.20 |

TABLE : 10**RAINFALL**

(M.M.)

| DISTRICT | NORMAL RAINFALL | ACTUAL RAINFALL YEAR 2018 | PERCENTAGE VARIATION OF COLUM 3 OVER 2 |
|----------------|--------------------|------------------------------------|---|
| 1 | 2 | 3 | 4 |
| 1 AJMER | 601.80 | 428.50 | -28.80 |
| 2 ALWAR | 657.30 | 564.90 | -14.06 |
| 3 BANSWARA | 950.30 | 813.70 | -14.37 |
| 4 BARAN | 873.80 | 1004.30 | 14.93 |
| 5 BARMER | 265.70 | 122.60 | -53.86 |
| 6 BHARATPUR | 663.90 | 801.60 | 20.74 |
| 7 BHILWARA | 683.20 | 615.60 | -9.89 |
| 8 BIKANER | 243.00 | 254.00 | 4.53 |
| 9 BUNDI | 773.40 | 635.50 | -17.83 |
| 10 CHITTORGARH | 841.50 | 760.00 | -9.69 |
| 11 CHURU | 354.70 | 344.20 | -2.96 |
| 12 DAUSA | 561.00 | 596.10 | 6.26 |
| 13 DHOLPUR | 744.50 | 756.70 | 1.64 |
| 14 DUNGARPUR | 728.90 | 787.90 | 8.09 |
| 15 GANGANAGAR | 226.40 | 182.50 | -19.39 |
| 16 HANUMANGARH | 273.50 | 206.00 | -24.68 |
| 17 JAIPUR | 563.80 | 510.30 | -9.49 |
| 18 JAISALMER | 185.50 | 120.70 | -34.93 |
| 19 JALORE | 370.00 | 148.00 | -60.00 |
| 20 JHALAWAR | 844.30 | 1020.30 | 20.85 |
| 21 JHUNJHUNU | 405.10 | 470.50 | 16.14 |
| 22 JODHPUR | 313.70 | 212.70 | -32.20 |
| 23 KARALI | 670.70 | 598.90 | -10.71 |
| 24 KOTA | 732.40 | 755.30 | 3.13 |
| 25 NAGPUR | 311.70 | 351.50 | 12.77 |
| 26 PALI | 424.40 | 326.00 | -23.19 |
| 27 PRATAPGARH | 844.90 | 1154.60 | 36.66 |
| 28 RAJSAMAND | 567.80 | 476.00 | -16.17 |
| 29 S.MADHOPUR | 873.40 | 918.30 | 5.14 |
| 30 SIKAR | 440.30 | 580.80 | 31.91 |
| 31 SIROHI | 591.20 | 358.80 | -39.31 |
| 32 TONK | 668.30 | 511.60 | -23.45 |
| 33 UDAIPUR | 645.00 | 558.20 | -13.46 |
| RAJ. STATE | 575.10 | 529.30 | -7.96 |

TABLE : 10

SEASONAL RAIN-FALL 2018-19

IN M.M.

| DISTRICT | SEASONAL RAIN-FALL 2018-19 | | | | VARIATION FROM NORMAL RAINFALL |
|----------------|------------------------------|------------------------------|--------------------------------|---------------|---|
| | MANSOON | | | | |
| | SOUTH-WEST (JUNE TO SEP.) | SOUTH-EAST (OCT. TO JAN.) | INTERMEDIATE (FEB. TO MAY.) | TOTAL YEAR | |
| 1 | 2 | 3 | 4 | 5 | 6 |
| 1 AJMER | 426.60 | 3.40 | 15.40 | 445.40 | -156.40 |
| 2 ALWAR | 524.60 | 19.70 | 39.30 | 583.60 | -73.70 |
| 3 BANSWARA | 813.10 | 0.00 | 0.00 | 813.10 | -137.20 |
| 4 BARAN | 1001.70 | 0.00 | 50.00 | 1051.70 | 177.90 |
| 5 BARMER | 120.60 | 1.90 | 33.60 | 156.10 | -109.60 |
| 6 BHARATPUR | 741.70 | 29.70 | 53.00 | 824.40 | 160.50 |
| 7 BHILWARA | 567.60 | 46.10 | 26.40 | 640.10 | -43.10 |
| 8 BIKANER | 244.10 | 3.30 | 36.40 | 283.80 | 40.80 |
| 9 BUNDI | 635.20 | 0.00 | 27.10 | 662.30 | -111.10 |
| 10 CHITTORGARH | 705.50 | 54.20 | 31.20 | 790.90 | -50.60 |
| 11 CHURU | 321.30 | 2.80 | 40.90 | 365.00 | 10.30 |
| 12 DAUSA | 588.60 | 14.10 | 25.70 | 628.40 | 67.40 |
| 13 DHOLPUR | 739.20 | 27.70 | 42.20 | 809.10 | 64.60 |
| 14 DUNGARPUR | 787.50 | 0.40 | 5.70 | 793.60 | 64.70 |
| 15 GANGANAGAR | 172.70 | 3.40 | 55.20 | 231.30 | 4.90 |
| 16 HANUMANGARH | 197.30 | 4.00 | 89.00 | 290.30 | 16.80 |
| 17 JAIPUR | 495.40 | 15.70 | 23.00 | 534.10 | -29.70 |
| 18 JAISALMER | 111.80 | 7.50 | 26.80 | 146.10 | -39.40 |
| 19 JALORE | 146.70 | 0.30 | 12.80 | 159.80 | -210.20 |
| 20 JHALAWAR | 1017.30 | 1.30 | 52.10 | 1070.70 | 226.40 |
| 21 JHUNJHUNU | 433.60 | 9.80 | 31.70 | 475.10 | 70.00 |
| 22 JODHPUR | 206.60 | 1.90 | 19.50 | 228.00 | -85.70 |
| 23 KARALI | 593.50 | 6.30 | 28.20 | 628.00 | -42.70 |
| 24 KOTA | 754.70 | 0.00 | 39.40 | 794.10 | 61.70 |
| 25 NAGPUR | 344.40 | 0.80 | 29.90 | 375.10 | 63.40 |
| 26 PALI | 324.70 | 1.20 | 20.10 | 346.00 | -78.40 |
| 27 PRATAPGARH | 1152.60 | 0.00 | 6.20 | 1158.80 | 313.90 |
| 28 RAJSAMAND | 471.00 | 1.70 | 29.10 | 501.80 | -66.00 |
| 29 S.MADHOPUR | 912.20 | 3.80 | 20.40 | 936.40 | 63.00 |
| 30 SIKAR | 567.70 | 8.00 | 35.50 | 611.20 | 170.90 |
| 31 SIROHI | 355.10 | 0.30 | 19.30 | 374.70 | -216.50 |
| 32 TONK | 508.80 | 3.90 | 15.60 | 528.30 | -140.00 |
| 33 UDAIPUR | 556.40 | 0.90 | 16.70 | 574.00 | -71.00 |
| RAJ. STATE | 515.10 | 10.30 | 28.90 | 554.30 | -20.80 |

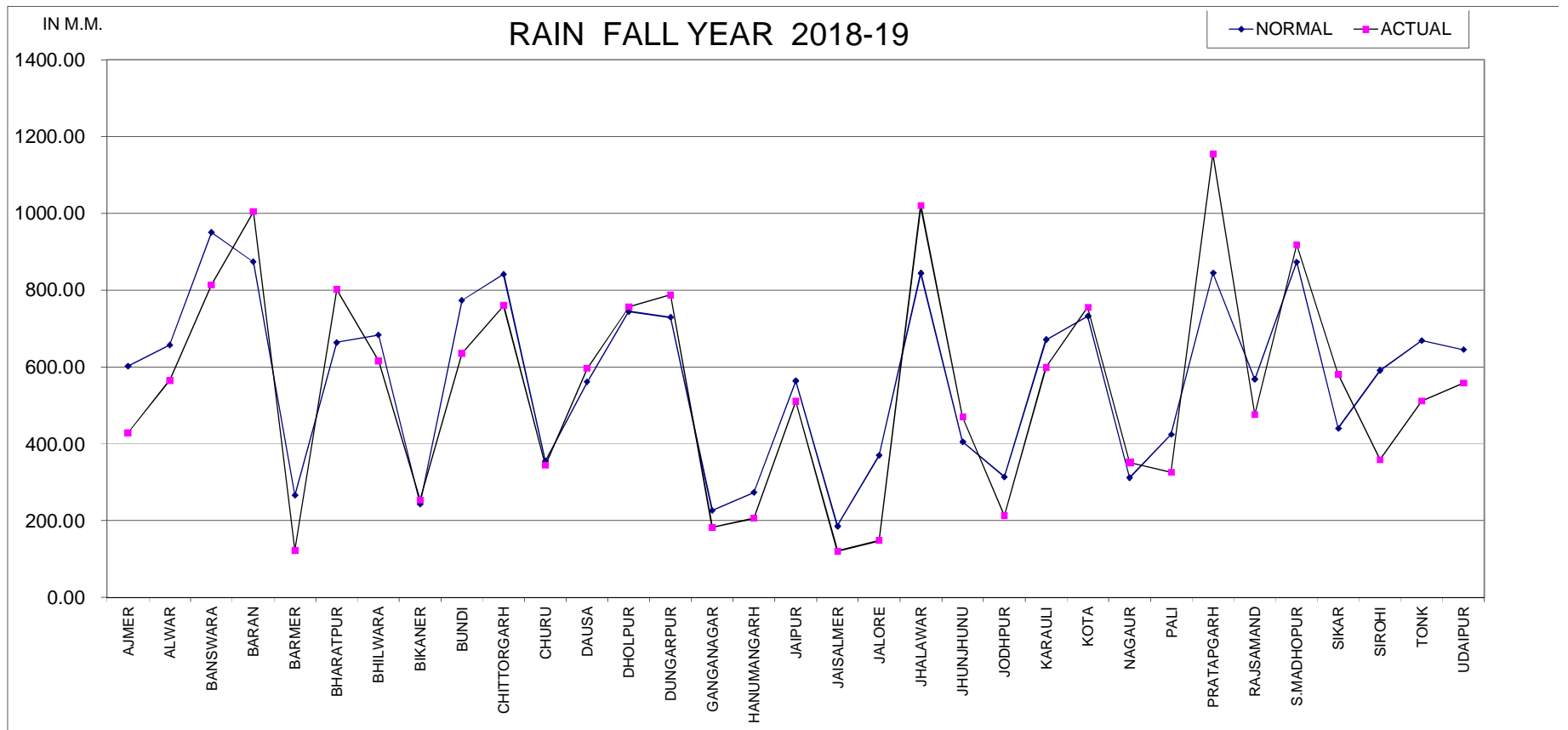


TABLE : 11**CONSUMPTION OF FERTILIZERS (2018-19)**

(in terms of nutrients)

(IN M. TONNES)

| DISTRICT | KHARIF | | | |
|----------------|--------------------|-------------------|----------------|--------|
| | NITROGENIUS (N) | PHOSPHETIC (P) | POTASIC (K) | TOTAL |
| 1 | 2 | 3 | 4 | 5 |
| 1 AJMER | 5080 | 3657 | 84 | 8821 |
| 2 ALWAR | 26132 | 12267 | 1602 | 40000 |
| 3 BANSWARA | 13546 | 1769 | 122 | 15436 |
| 4 BARAN | 13590 | 8007 | 324 | 21920 |
| 5 BARMER | 5714 | 1729 | 339 | 7783 |
| 6 BHARATPUR | 21587 | 10335 | 437 | 32360 |
| 7 BHILWARA | 16824 | 8970 | 291 | 26085 |
| 8 BIKANER | 8627 | 6156 | 99 | 14882 |
| 9 BUNDI | 14749 | 6582 | 429 | 21761 |
| 10 CHITTORGARH | 19531 | 9224 | 990 | 29745 |
| 11 CHURU | 5074 | 1645 | 12 | 6731 |
| 12 DAUSA | 10645 | 3599 | 279 | 14522 |
| 13 DHOLPUR | 9547 | 5330 | 1009 | 15886 |
| 14 DUNGARPUR | 2088 | 412 | 9 | 2509 |
| 15 GANGANAGAR | 31963 | 18375 | 2056 | 52395 |
| 16 HANUMANGARH | 29056 | 17222 | 2002 | 48280 |
| 17 JAIPUR | 20926 | 11323 | 1787 | 34036 |
| 18 JAISALMER | 3684 | 1740 | 24 | 5448 |
| 19 JALORE | 13293 | 2753 | 574 | 16619 |
| 20 JHALAWAR | 15659 | 7903 | 499 | 24061 |
| 21 JHUNJHUNU | 5290 | 2021 | 61 | 7371 |
| 22 JODHPUR | 19045 | 13192 | 848 | 33085 |
| 23 KARALI | 9687 | 8117 | 381 | 18185 |
| 24 KOTA | 18723 | 13022 | 1894 | 33639 |
| 25 NAGPUR | 11865 | 7679 | 582 | 20126 |
| 26 PALI | 4495 | 3444 | 249 | 8188 |
| 27 PRATAPGARH | 8023 | 3223 | 713 | 11960 |
| 28 RAJSAMAND | 2586 | 1061 | 91 | 3738 |
| 29 S.MADHOPUR | 8988 | 3376 | 180 | 12544 |
| 30 SIKAR | 8474 | 2897 | 237 | 11608 |
| 31 SIROHI | 4841 | 2091 | 170 | 7102 |
| 32 TONK | 8567 | 5366 | 265 | 14198 |
| 33 UDAIPUR | 11186 | 5487 | 1078 | 17750 |
| RAJ. STATE | 409085 | 209972 | 19718 | 638775 |

TABLE : 11**CONSUMPTION OF FERTILIZERS (2018-19)**

(in terms of nutrients)

(IN M. TONNES)

| DISTRICT | RABI | | | |
|----------------|--------------------|------------------|----------------|--------|
| | NITROGENIUS (N) | PHOSPHTIC (P) | POTASIC (K) | TOTAL |
| 1 | 6 | 7 | 8 | 9 |
| 1 AJMER | 6259 | 2946 | 70 | 9275 |
| 2 ALWAR | 34896 | 13379 | 1972 | 50246 |
| 3 BANSWARA | 19619 | 1407 | 148 | 21175 |
| 4 BARAN | 41334 | 10532 | 860 | 52725 |
| 5 BARMER | 9860 | 1470 | 166 | 11496 |
| 6 BHARATPUR | 29204 | 6018 | 220 | 35443 |
| 7 BHILWARA | 16390 | 4470 | 178 | 21038 |
| 8 BIKANER | 29753 | 8337 | 456 | 38546 |
| 9 BUNDI | 33764 | 6905 | 157 | 40826 |
| 10 CHITTORGARH | 21783 | 6816 | 539 | 29138 |
| 11 CHURU | 7072 | 1754 | 14 | 8841 |
| 12 DAUSA | 17295 | 3275 | 241 | 20811 |
| 13 DHOLPUR | 12115 | 2800 | 147 | 15062 |
| 14 DUNGARPUR | 3258 | 386 | 160 | 3804 |
| 15 GANGANAGAR | 65935 | 24028 | 3290 | 93253 |
| 16 HANUMANGARH | 48339 | 15972 | 1710 | 66022 |
| 17 JAIPUR | 27004 | 9534 | 1404 | 37942 |
| 18 JAISALMER | 7069 | 1421 | 56 | 8547 |
| 19 JALORE | 21903 | 1890 | 646 | 24440 |
| 20 JHALAWAR | 27090 | 8821 | 236 | 36147 |
| 21 JHUNJHUNU | 8771 | 1964 | 123 | 10858 |
| 22 JODHPUR | 20982 | 9616 | 1592 | 32191 |
| 23 KARALI | 13929 | 3507 | 140 | 17577 |
| 24 KOTA | 40225 | 18783 | 1795 | 60802 |
| 25 NAGPUR | 18414 | 9505 | 400 | 28319 |
| 26 PALI | 6621 | 1893 | 197 | 8711 |
| 27 PRATAPGARH | 12478 | 3330 | 511 | 16318 |
| 28 RAJSAMAND | 2512 | 534 | 58 | 3104 |
| 29 S.MADHOPUR | 21141 | 6464 | 1003 | 28608 |
| 30 SIKAR | 10255 | 2671 | 225 | 13151 |
| 31 SIROHI | 6983 | 730 | 178 | 7891 |
| 32 TONK | 14538 | 4672 | 351 | 19561 |
| 33 UDAIPUR | 10947 | 2537 | 530 | 14013 |
| RAJ. STATE | 667737 | 198366 | 19776 | 885879 |

TABLE : 11**CONSUMPTION OF FERTILIZERS (2018-19)**

(in terms of nutrients)

(IN M. TONNES)

| DISTRICT | TOTAL | | | |
|----------------|--------------------|------------------|----------------|---------|
| | NITROGENIUS (N) | PHOSPHTIC (P) | POTASIC (K) | TOTAL |
| 1 | 10 | 11 | 12 | 13 |
| 1 AJMER | 11339 | 6602 | 154 | 18095 |
| 2 ALWAR | 61027 | 25645 | 3574 | 90246 |
| 3 BANSWARA | 33164 | 3176 | 270 | 36611 |
| 4 BARAN | 54923 | 18538 | 1184 | 74645 |
| 5 BARMER | 15574 | 3199 | 505 | 19279 |
| 6 BHARATPUR | 50792 | 16354 | 658 | 67803 |
| 7 BHILWARA | 33215 | 13440 | 469 | 47124 |
| 8 BIKANER | 38380 | 14493 | 555 | 53428 |
| 9 BUNDI | 48513 | 13487 | 586 | 62586 |
| 10 CHITTORGARH | 41314 | 16040 | 1529 | 58883 |
| 11 CHURU | 12146 | 3399 | 26 | 15572 |
| 12 DAUSA | 27940 | 6873 | 520 | 35333 |
| 13 DHOLPUR | 21662 | 8130 | 1156 | 30948 |
| 14 DUNGARPUR | 5346 | 798 | 170 | 6314 |
| 15 GANGANAGAR | 97898 | 42403 | 5347 | 145648 |
| 16 HANUMANGARH | 77395 | 33195 | 3712 | 114301 |
| 17 JAIPUR | 47930 | 20857 | 3191 | 71978 |
| 18 JAISALMER | 10753 | 3161 | 80 | 13995 |
| 19 JALORE | 35196 | 4644 | 1219 | 41059 |
| 20 JHALAWAR | 42749 | 16723 | 735 | 60208 |
| 21 JHUNJHUNU | 14060 | 3985 | 184 | 18229 |
| 22 JODHPUR | 40027 | 22809 | 2440 | 65276 |
| 23 KARALI | 23616 | 11624 | 522 | 35762 |
| 24 KOTA | 58947 | 31805 | 3689 | 94441 |
| 25 NAGPUR | 30278 | 17184 | 983 | 48445 |
| 26 PALI | 11116 | 5337 | 446 | 16899 |
| 27 PRATAPGARH | 20502 | 6553 | 1224 | 28278 |
| 28 RAJSAMAND | 5098 | 1595 | 149 | 6842 |
| 29 S.MADHOPUR | 30129 | 9840 | 1183 | 41152 |
| 30 SIKAR | 18729 | 5567 | 462 | 24759 |
| 31 SIROHI | 11825 | 2820 | 348 | 14993 |
| 32 TONK | 23105 | 10038 | 616 | 33759 |
| 33 UDAIPUR | 22133 | 8023 | 1608 | 31763 |
| RAJ. STATE | 1076822 | 408338 | 39494 | 1524654 |

TABLE - 12**HYBRID/HYVP SEED DISTRIBUTION (2018-19)**

(In Quintal)

| DISTRICT | PADDY | JOWAR | BAJRA | MAIZE | WHEAT | TOTAL |
|----------------|-------|-------|--------|-------|---------|---------|
| 1 | 2 | 3 | 4 | 5 | 6 | 7 |
| 1 AJMER | 0 | 2169 | 266 | 163 | 2474 | 5072 |
| 2 ALWAR | 0 | 1374 | 8072 | 0 | 74418 | 83864 |
| 3 BANSWARA | 0 | 303 | 0 | 12212 | 33013 | 45528 |
| 4 BARAN | 2718 | 0 | 24 | 3300 | 42500 | 48542 |
| 5 BARMER | 0 | 15 | 4766 | 0 | 4347 | 9128 |
| 6 BHARATPUR | 0 | 503 | 3858 | 0 | 84624 | 88985 |
| 7 BHILWARA | 0 | 1107 | 80 | 17000 | 19000 | 37187 |
| 8 BIKANER | 0 | 0 | 1027 | 0 | 19568 | 20595 |
| 9 BUNDI | 2418 | 8 | 31 | 4790 | 28187 | 35434 |
| 10 CHITTORGARH | 0 | 0 | 0 | 12210 | 21740 | 33950 |
| 11 CHURU | 0 | 0 | 5670 | 0 | 8871 | 14541 |
| 12 DAUSA | 0 | 555 | 5506 | 121 | 27593 | 33775 |
| 13 DHOLPUR | 0 | 0 | 3165 | 0 | 32658 | 35823 |
| 14 DUNGARPUR | 30 | 0 | 0 | 10315 | 8419 | 18764 |
| 15 GANGANAGAR | 0 | 0 | 0 | 0 | 87955 | 87955 |
| 16 HANUMANGARH | 1280 | 0 | 683 | 0 | 114103 | 116066 |
| 17 JAIPUR | 0 | 2653 | 11042 | 0 | 47434 | 61129 |
| 18 JAISALMER | 0 | 0 | 1325 | 0 | 4542 | 5867 |
| 19 JALORE | 0 | 0 | 11822 | 0 | 15909 | 27731 |
| 20 JHALAWAR | 0 | 100 | 0 | 0 | 45885 | 45985 |
| 21 JHUNJHUNU | 0 | 0 | 8543 | 0 | 46658 | 55201 |
| 22 JODHPUR | 0 | 116 | 8597 | 0 | 16349 | 25062 |
| 23 KARALI | 0 | 391 | 5188 | 5 | 28811 | 34395 |
| 24 KOTA | 0 | 0 | 0 | 1054 | 69918 | 70972 |
| 25 NAGOUR | 0 | 22 | 8633 | 0 | 18092 | 26747 |
| 26 PALI | 0 | 753 | 1344 | 285 | 19265 | 21647 |
| 27 PRATAPGARH | 0 | 0 | 0 | 9958 | 6746 | 16704 |
| 28 RAJSAMAND | 0 | 350 | 0 | 3792 | 7052 | 11194 |
| 29 S.MADHOPUR | 7 | 276 | 3159 | 15 | 29325 | 32782 |
| 30 SIKAR | 0 | 0 | 7759 | 0 | 34890 | 42649 |
| 31 SIROHI | 0 | 128 | 396 | 1975 | 6255 | 8754 |
| 32 TONK | 0 | 6120 | 1870 | 2558 | 48389 | 58937 |
| 33 UDAIPUR | 20 | 355 | 0 | 16047 | 20222 | 36644 |
| RAJ. STATE | 6473 | 17298 | 102826 | 95800 | 1075212 | 1297609 |

TABLE:13

FARM HARVEST PRICES YEAR 2018-2019

(Rs. per Quintal)

| DISTRICT | RICE | PADDY | JOWAR | BAJRA | MAIZE | RED CHILLIES |
|----------------|---------|---------|---------|---------|---------|--------------|
| 1 | 2 | 3 | 4 | 5 | 6 | 7 |
| 1 AJMER | 2963.00 | NR | 1927.00 | 1506.00 | 1777.00 | 9789.00 |
| 2 ALWAR | 3870.00 | NR | 1515.00 | 1382.00 | 1476.00 | NR |
| 3 BANSWARA | 3141.50 | NR | 1192.00 | 1453.00 | 1360.00 | 9807.00 |
| 4 BARAN | 3559.00 | NR | 1770.00 | 1427.00 | 1345.00 | 9824.00 |
| 5 BARMER | NR | NR | 2060.00 | 1822.50 | NR | NR |
| 6 BHARATPUR | NR | 2391.00 | 2068.00 | 1481.00 | NR | R |
| 7 BHILWARA | 1485.00 | NR | 1475.47 | 1595.00 | 1601.75 | 11382.00 |
| 8 BIKANER | NR | NR | NR | 1723.83 | NR | NR |
| 9 BUNDI | 2800.00 | NR | 1903.00 | 1607.00 | 1597.00 | NR |
| 10 CHITTORGARH | 3274.00 | NR | 1583.00 | NR | 1417.00 | 9535.00 |
| 11 CHURU | NR | NR | NR | 1500.00 | NR | NR |
| 12 DAUSA | NR | NR | 1678.00 | 1453.00 | 1521.00 | NR |
| 13 DHOLPUR | NR | NR | 1516.00 | 1466.00 | NEG | NR |
| 14 DUNGARPUR | 2010.00 | 1210.00 | 1295.00 | 1190.00 | 1490.00 | 10146.67 |
| 15 GANGANAGAR | NR | NR | NR | 1273.50 | NR | NR |
| 16 HANUMANGARH | NR | 2365.5 | NR | 1528.00 | NR | NEG |
| 17 JAIPUR | NR | NR | 1945.00 | 1449.00 | 1691.00 | NR |
| 18 JAISALMER | NR | NR | NR | NR | NR | NR |
| 19 JALORE | NR | NR | 1850.00 | 1700.00 | 1950.00 | 16000.00 |
| 20 JHALAWAR | 2096.00 | NR | 1753.00 | NR | 1283.00 | 9580.00 |
| 21 JHUNJHUNU | NR | NR | NR | 1426.00 | NR | NR |
| 22 JODHPUR | NR | NR | 1872.00 | 1670.00 | 1780.00 | 3398.00 |
| 23 KARALI | NR | NR | 1843.00 | 1630.00 | NR | NR |
| 24 KOTA | 2457.70 | NR | 2505.80 | NR | 2491.70 | 7492.70 |
| 25 NAGPUR | NR | NR | 2036.00 | 1605.00 | 1633.00 | 19000.00 |
| 26 PALI | NR | NR | 1886.30 | 1675.25 | 1840.00 | 15184.00 |
| 27 PRATAPGARH | NR | NR | NR | NR | 1198.00 | NR |
| 28 RAJSAMAND | 3533.00 | NR | 1456.00 | 1277.00 | 1707.00 | 10564.00 |
| 29 S.MADHOPUR | 0.00 | NR | 1450.00 | 1459.00 | 1508.00 | 6525.00 |
| 30 SIKAR | NR | NR | NR | 1373.00 | NR | 15500.00 |
| 31 SIROHI | NR | NR | 2300.00 | 2000.00 | 1900.00 | 12000.00 |
| 32 TONK | NR | NR | 2311.75 | 1472.88 | 1618.14 | NR |
| 33 UDAIPUR | 2521.00 | 1696.00 | 1647.00 | NR | 1582.00 | 13281.00 |
| RAJ. STATE | 2701.27 | 2214.70 | 1843.98 | 1492.49 | 1515.04 | 9635.82 |

NIL=NIL PRODUCTION

NEG=NEGLIGBLE PRODUCTION

NR=DATA NOT REPORTED

R=DATA REJECTED

TABLE:13

FARM HARVEST PRICES YEAR 2018-2019

(Rs. per Quintal)

| DISTRICT | SESAMUM | GROUND-NUT | COTTON | LINT | GINGER | SAN-HEMP |
|----------------|----------|------------|---------|----------|---------|----------|
| 1 | 8 | 9 | 10 | 11 | 12 | 13 |
| 1 AJMER | 10265.00 | 4455.00 | 5441.00 | NR | NR | NR |
| 2 ALWAR | 8844.00 | 3984.00 | 5201.00 | NR | NR | NEG |
| 3 BANSWARA | 9726.00 | 4758.00 | 5415.00 | NR | NR | NR |
| 4 BARAN | 7718.00 | 3110.00 | NR | NR | NR | NR |
| 5 BARMER | 6874.00 | 2687.5 | NR | NR | NR | NR |
| 6 BHARATPUR | 10499.00 | NR | 5045.00 | NR | NR | NR |
| 7 BHILWARA | 10171.64 | 4064.62 | 5310.53 | 12141.67 | NR | NR |
| 8 BIKANER | 10462.87 | 3864.50 | NR | NR | NR | NR |
| 9 BUNDI | 8115.00 | 4324.00 | NR | NR | NR | NR |
| 10 CHITTORGARH | 10618.00 | 3865.00 | 5249.00 | NR | NR | NR |
| 11 CHURU | 10267.00 | 4217.00 | NR | NR | NR | NR |
| 12 DAUSA | 8868.00 | 4182.00 | NR | NR | NR | NR |
| 13 DHOLPUR | 10340.00 | 6661.00 | NR | NR | NR | NR |
| 14 DUNGARPUR | 6836.00 | 5350.33 | NR | NR | 5730.00 | 1420.00 |
| 15 GANGANAGAR | NR | NR | 5535.50 | NR | NR | NR |
| 16 HANUMANGARH | 9607.00 | 3337.00 | 5707.00 | 16000.00 | NEG | NR |
| 17 JAIPUR | 10544.00 | 4173.00 | NR | NR | NR | NR |
| 18 JAISALMER | NR | NR | NR | NR | NR | NR |
| 19 JALORE | 7800.00 | 4700.00 | 9500.00 | NR | NR | NR |
| 20 JHALAWAR | 9157.00 | 3899.00 | NR | NR | NR | NR |
| 21 JHUNJHUNU | NR | 4538.00 | NR | NR | NR | NR |
| 22 JODHPUR | 9059.00 | 4129.00 | 5450.00 | NR | NR | NR |
| 23 KARALI | 12686.00 | NR | NR | NR | NR | NR |
| 24 KOTA | 11809.00 | 4651.30 | NR | NR | NR | NR |
| 25 NAGAU | 9098.00 | 4377.00 | 5160.00 | NR | NR | NR |
| 26 PALI | 9359.92 | 5566.83 | 5492.71 | NR | NR | 2490.00 |
| 27 PRATAPGARH | NR | NR | 4970.00 | NR | NR | NR |
| 28 RAJSAMAND | 15500.00 | 4500.00 | 5536.00 | 11357.00 | NR | NR |
| 29 S.MADHOPUR | 9632.00 | 3680.00 | NR | NR | NR | NR |
| 30 SIKAR | 8322.00 | 4271.00 | 6000.00 | NR | NR | NR |
| 31 SIROHI | 14000.00 | 4000.00 | 5000.00 | NR | NR | NR |
| 32 TONK | 10458.75 | 3571.75 | NR | NR | NR | NR |
| 33 UDAIPUR | 8775.00 | 4532 | 5045 | NR | 4280.00 | 3074 |
| RAJ. STATE | 10096.15 | 4018.29 | 5506.26 | 15206.94 | 5192.72 | 2966.50 |

NIL=NIL PRODUCTION

NEG=NEGLIGBLE PRODUCTION

NR=DATA NOT REPORTED

R=DATA REJECTED

TABLE:13

FARM HARVEST PRICES YEAR 2018-2019

(Rs. per Quintal)

| DISTRICT | WHEAT | BARLEY | GRAM | TUR | GUR |
|----------------|---------|---------|---------|---------|---------|
| 1 | 14 | 15 | 16 | 17 | 18 |
| 1 AJMER | 1769.00 | 1371.00 | 4353.00 | 4225.00 | 2825.00 |
| 2 ALWAR | 1780.00 | 1607.00 | 4332.00 | 2945.00 | 3339.00 |
| 3 BANSWARA | 1752.50 | 1566.00 | 4526.00 | NR | 4245.00 |
| 4 BARAN | 1814.00 | 1650.00 | 3753.00 | NR | NR |
| 5 BARMER | 2157.00 | 1870.00 | 4153.00 | NR | NR |
| 6 BHARATPUR | 1781.00 | 1653.00 | 4309.00 | 5194.00 | 2951.00 |
| 7 BHILWARA | 1845.88 | 1629.13 | 3967.31 | NR | 3305.33 |
| 8 BIKANER | 1830.33 | 1539.57 | 4082.33 | NR | NR |
| 9 BUNDI | 1807.00 | 1589.00 | 4101.00 | NIL | NR |
| 10 CHITTORGARH | 1834.00 | 1583.00 | 4021.00 | NR | 3218.00 |
| 11 CHURU | 1921.00 | 1693.00 | 4214.00 | NR | NR |
| 12 DAUSA | 1790.00 | 1617.00 | 4227.00 | NR | NR |
| 13 DHOLPUR | 1540.00 | 1540.00 | 4366.00 | 4490.00 | NR |
| 14 DUNGARPUR | 1929.00 | 1786.00 | 4001.00 | NR | 5091.00 |
| 15 GANGANAGAR | 1794.00 | 1523.60 | 3857.80 | NR | NR |
| 16 HANUMANGARH | 1780.00 | 1437.00 | 4135.00 | NR | 2953.00 |
| 17 JAIPUR | 1995.00 | 1611.00 | 4034.00 | 4483.00 | NR |
| 18 JAISALMER | NR | NR | NR | 0.00 | NR |
| 19 JALORE | 2261.00 | 1856.00 | 4617.00 | NR | NR |
| 20 JHALAWAR | 2699.00 | 1588.00 | 3795.00 | NR | NR |
| 21 JHUNJHUNU | 1902.00 | 1660.00 | 4017.00 | NR | NR |
| 22 JODHPUR | 2151.00 | 1964.00 | 4020.00 | NR | NR |
| 23 KARALI | 1905.00 | 1626.00 | 4159.00 | NR | NR |
| 24 KOTA | 1726.00 | 649.00 | 3831.00 | NR | NR |
| 25 NAGPUR | 2156.00 | 1670.00 | 4152.00 | NR | NR |
| 26 PALI | 2047.00 | 1742.00 | 4041.00 | NR | NR |
| 27 PRATAPGARH | 1652.00 | NR | 3354.00 | NR | NR |
| 28 RAJSAMAND | 2715.00 | 1553.00 | 3531.00 | NR | 3474.00 |
| 29 S.MADHOPUR | 1784.00 | 1636.00 | 3974.00 | 4312.00 | NR |
| 30 SIKAR | 1928.00 | 1683.00 | 4106.00 | NR | NR |
| 31 SIROHI | 1988.00 | 1834.00 | 3868.00 | 3050.00 | NR |
| 32 TONK | 1810.00 | 1726.00 | 3983.00 | NR | NR |
| 33 UDAIPUR | 1928.00 | 1754.00 | 4190.00 | NR | 3793.00 |
| RAJ. STATE | 1868.27 | 1599.83 | 4009.32 | 4050.00 | 3273.38 |

NIL=NIL PRODUCTION
NR=DATA NOT REPORTED

NEG=NEGLIGBLE PRODUCTI
R=DATA REJECTED

TABLE:13

FARM HARVEST PRICES YEAR 2018-2019

(Rs. per Quintal)

| DISTRICT | POTATO | TOBACCO | RAPE & MUSTARD | LINSEED | CASTOR-SEED |
|----------------|---------|---------|----------------|---------|-------------|
| 1 | 19 | 20 | 21 | 22 | 23 |
| 1 AJMER | 1800.00 | NR | 3308.00 | 4050.00 | 2900.00 |
| 2 ALWAR | 873.00 | NR | 3667.00 | NR | 0.00 |
| 3 BANSWARA | 1408.00 | NIL | 5371.00 | NIL | 4243.00 |
| 4 BARAN | 1355.00 | NR | 3513.00 | 4526.00 | NR |
| 5 BARMER | NR | NR | 3739 | 4220.00 | 4888.00 |
| 6 BHARATPUR | R | NR | NR | NR | NR |
| 7 BHILWARA | 1568.40 | NR | 3521.86 | 2955.00 | 3718.33 |
| 8 BIKANER | NR | NR | 3354.11 | NR | NR |
| 9 BUNDI | 1409.00 | NR | 3498.00 | NR | NR |
| 10 CHITTORGARH | 815.00 | NR | 3543.00 | 4370.00 | 0.00 |
| 11 CHURU | NR | NR | 3350.00 | NR | NR |
| 12 DAUSA | NR | NR | 3474.00 | NR | NR |
| 13 DHOLPUR | 1003.00 | NR | 3609.00 | NR | NR |
| 14 DUNGARPUR | NIL | NR | 3402.00 | NIL | NR |
| 15 GANGANAGAR | NR | NR | 3403.00 | NR | NR |
| 16 HANUMANGARH | R | NR | 3602.00 | NR | 4188.00 |
| 17 JAIPUR | 1000.00 | NR | 3569.00 | NR | NR |
| 18 JAISALMER | NR | NR | NR | NR | NR |
| 19 JALORE | R | NR | 3789.00 | NR | 4556.00 |
| 20 JHALAWAR | 849.00 | NR | 3557.00 | 4118.00 | NR |
| 21 JHUNJHUNU | NR | NR | 3700.00 | NR | NR |
| 22 JODHPUR | NR | NR | 3735.00 | NR | NR |
| 23 KARALI | NR | NR | 3568.00 | NR | NR |
| 24 KOTA | 1000.00 | NR | 3341.00 | 3700.00 | NR |
| 25 NAGPUR | NR | NR | 3578.00 | NR | NR |
| 26 PALI | NR | NR | 3584.00 | NR | 4144.00 |
| 27 PRATAPGARH | NR | NR | 3472.00 | 3582.00 | NR |
| 28 RAJSAMAND | 1235.00 | NR | 3332.00 | NR | NR |
| 29 S.MADHOPUR | NR | NR | 3700.00 | NR | NR |
| 30 SIKAR | NR | NR | 3533.00 | NR | NR |
| 31 SIROHI | NR | NR | 3700.00 | NR | 4281.00 |
| 32 TONK | NR | NR | 3561.00 | NR | 3688.00 |
| 33 UDAIPUR | NR | NR | 3490.00 | 4523 | NR |
| RAJ. STATE | 1004.34 | 0.00 | 3561.15 | 3709.9 | 4484.54 |

NIL=NIL PRODUCTION
NR=DATA NOT REPORTED

NEG=NEGLIGBLE PRODUCTION
R=DATA REJECTED

TABLE : 14**FARM HARVEST PRICES FROM 2014-15 TO 2018-19**

(Rs. per Quintal)

| CROPS | 2014-15 | 2015-16 | 2016-17 | 2017-18 | 2018-19 |
|--------------------|---------|----------|----------|---------|----------|
| 1 | 2 | 3 | 4 | 5 | 6 |
| 1. RICE | 2264.06 | 2274.35 | 2546.01 | 2740.00 | 2701.27 |
| 2. JOWAR | 1593.93 | 1807.09 | 1623.96 | 1590.65 | 1843.98 |
| 3. BAJRA | 1181.23 | 1266.94 | 1393.02 | 1258.00 | 1492.49 |
| 4. MAIZE | 1284.63 | 1422.12 | 1511.02 | 1293.70 | 1515.04 |
| 5. RED CHILLIES | 9162.51 | 10904.72 | 9445.24 | 8127.43 | 9635.82 |
| 6. SESAMUM | 9429.20 | 7045.93 | 6648.59 | 6829.39 | 10096.15 |
| 7. GROUNDNUT | 3739.64 | 3877.51 | 4126.85 | 3715.89 | 4018.29 |
| 8. COTTON | 4406.98 | 4564.73 | 4955.11 | 5001.00 | 5506.26 |
| 9. GINGER | 4752.00 | 5061.83 | 4960.27 | 3635.00 | 5192.72 |
| 10. SANHEMP | 2536.12 | 2429.41 | 2305.00 | 2487.86 | 2966.50 |
| 11. WHEAT | 1490.22 | 1596.48 | 1637.32 | 1684.87 | 1868.27 |
| 12. BARLEY | 1209.06 | 1408.12 | 1425.03 | 1343.42 | 1599.83 |
| 13. GRAM | 3509.94 | 4318.02 | 5120.46 | 3783.09 | 4009.32 |
| 14. TUR | 4424.49 | 6424.75 | 4379.24 | 4050.00 | 4050.00 |
| 15. GUR | 3310.41 | 3323.17 | 3296.67 | 3351.20 | 3273.38 |
| 16. POTATO | 819.45 | 939.20 | 964.27 | 1130.77 | 1004.34 |
| 17. TOBACCO | 2919.00 | NR | 11110.00 | NR | 0.00 |
| 18. RAPE & MUSTARD | 3492.29 | 3826.00 | 3540.49 | 3583.79 | 3561.15 |
| 19. LINSEED | 4292.78 | 3803.23 | 3483.60 | 3695.51 | 3709.90 |
| 20. CASTORSEED | 3426.12 | 3183.28 | 3861.90 | 4026.25 | 4484.54 |

TABLE-15

INDEX OF AREA, PRODUCTION & PRODUCTIVITY (2018-19)

(BASE YEAR 2007-08=100)

| CROPS T.E.2007-08 | INDEX OF | | |
|--------------------------------------|---------------|---------------|---------------|
| | AREA | PRODUCTION | PRODUCTIVITY |
| 1 | 2 | 3 | 4 |
| (A) FOODGRAIN CROPS | 124.56 | 186.73 | 149.91 |
| I. CEREALS | 111.33 | 158.09 | 142.00 |
| 1. RICE | 172.97 | 233.37 | 134.92 |
| 2. JOWAR | 90.07 | 151.15 | 167.81 |
| 3. BAJRA | 84.71 | 115.11 | 135.89 |
| 4. MAIZE | 83.15 | 137.20 | 165.00 |
| 5. WHEAT | 123.51 | 172.98 | 140.05 |
| 6. BARLEY | 99.21 | 153.46 | 154.68 |
| 7. SMALL MILLETS (KH+RABI) | 62.69 | 154.69 | 246.74 |
| II. PULSES | 174.18 | 294.13 | 168.86 |
| 1. TUR | 51.20 | 71.70 | 140.04 |
| 2. MOONG | 276.79 | 444.90 | 160.74 |
| 3. MOTH | 80.82 | 91.10 | 112.71 |
| 4. URAD | 584.59 | 800.56 | 136.94 |
| 5. GRAM | 144.11 | 286.65 | 198.91 |
| 6. MASOOR | 125.45 | 171.92 | 137.05 |
| 7. OTHER PULSES (KH.+RABI) | 57.13 | 86.84 | 151.99 |
| (B) NON FOOD GRAIN CROPS | 126.82 | 179.40 | 141.46 |
| (I) TOTAL OILSEEDS | 110.96 | 153.87 | 138.67 |
| (a) OILSEEDS | 109.47 | 150.98 | 137.92 |
| 1. GROUNDNUT | 222.91 | 301.23 | 135.13 |
| 2. SESAMUM | 71.94 | 90.85 | 126.29 |
| 3. CASTORSEED | 121.85 | 160.24 | 131.51 |
| 4. SOYABEAN | 128.06 | 129.89 | 101.43 |
| 5. RAPE & MUSTARD | 91.00 | 136.48 | 149.98 |
| 6. LINSEED | 298.24 | 374.51 | 125.57 |
| 7. TARAMIRA | 63.35 | 144.62 | 228.29 |
| (b) OTHER (COTTON SEED) | 158.59 | 246.19 | 155.24 |
| (II) FIBRES | 158.59 | 246.19 | 155.24 |
| 1. COTTON (LINT) | 158.59 | 246.19 | 155.24 |
| (III) CONDIMENTS & SPICES | 213.97 | 342.60 | 160.12 |
| 1. DRY CHILIES | 42.61 | 62.42 | 146.50 |
| 2. GARLIC | 334.14 | 396.80 | 118.75 |
| 3 CORIANDER | 43.03 | 57.95 | 134.67 |
| 4 CUMINSEED | 405.42 | 798.49 | 196.96 |
| 5 METHI | 115.08 | 140.80 | 122.35 |
| 6.TERMERIC | 178.13 | 102.58 | 57.59 |
| 7.AJWAIN | 77.70 | 106.78 | 137.42 |
| (IV) FRUIT & VEGETABLES | 144.05 | 163.74 | 113.67 |
| 1. POTATO | 180.06 | 276.78 | 153.72 |
| 2. ONION | 134.81 | 126.65 | 93.95 |
| 3. SWEET POTATO | 63.41 | 402.73 | 635.11 |
| (VI) SUGARCANE | 55.13 | 78.82 | 142.96 |
| (VI) ISABGOL | 267.88 | 490.49 | 183.10 |
| (VII) GUARSEED | 113.49 | 124.01 | 109.26 |
| ALL CROPS | 125.69 | 183.07 | 145.66 |

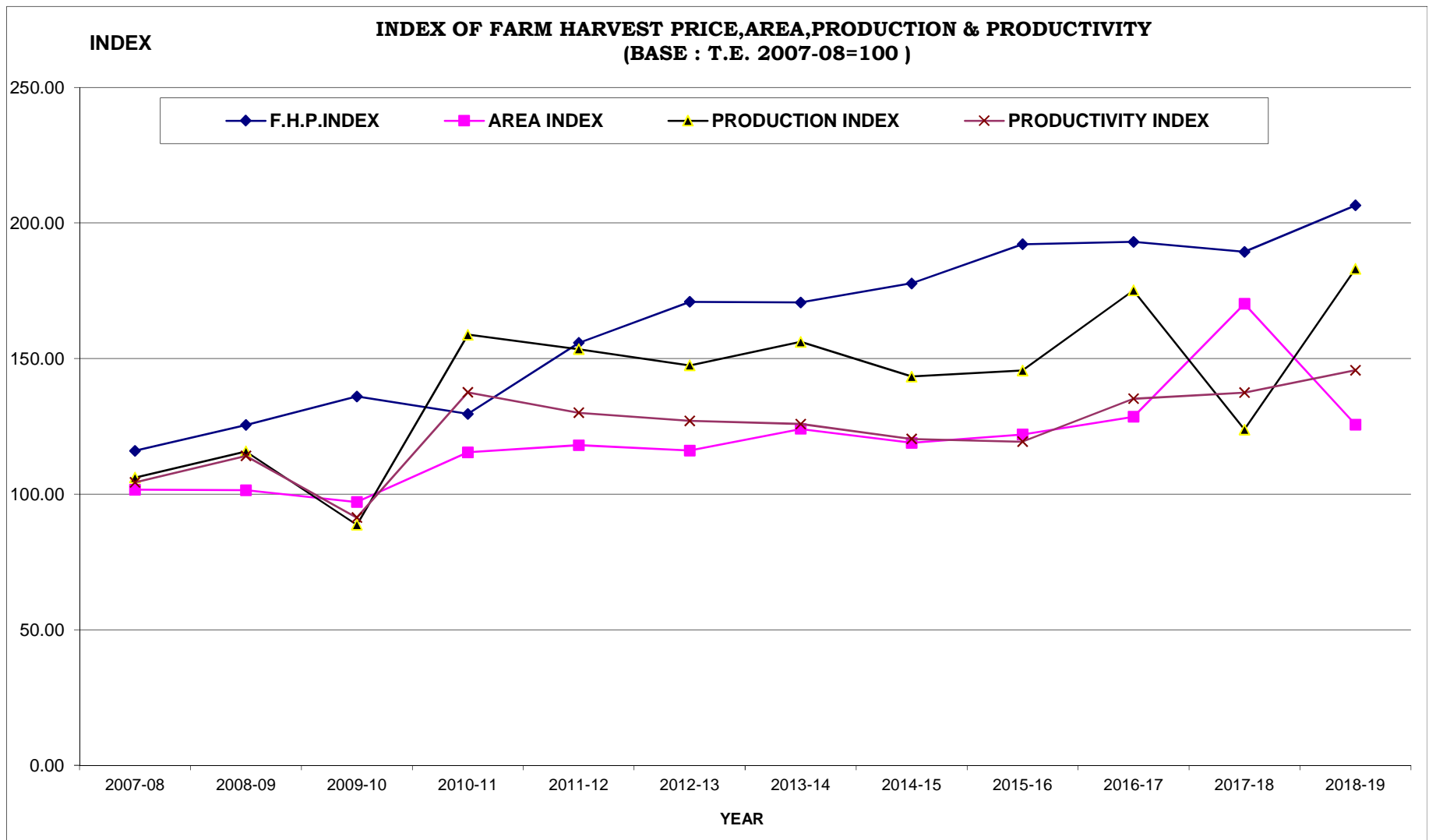


TABLE - 16

INDEX OF FARM HARVEST PRICES

(BASE YEAR 2007-08 =100)

| HEAD/SUB-HEAD | 2014-15 | 2015-16 | 2016-17 | 2017-18 | 2018-19 |
|---------------------------------------|---------------|---------------|---------------|---------------|---------------|
| (A) FOODGRAIN CROPS | 167.19 | 183.39 | 194.44 | 183.54 | 206.27 |
| I. CEREALS | 167.39 | 180.57 | 188.45 | 184.28 | 208.63 |
| 1. RICE | 161.48 | 162.22 | 181.59 | 195.43 | 192.67 |
| 2. JOWAR | 213.65 | 242.23 | 217.68 | 213.22 | 247.17 |
| 3. BAJRA | 180.59 | 193.70 | 212.98 | 192.34 | 228.19 |
| 4. MAIZE | 182.89 | 202.46 | 215.12 | 184.18 | 215.69 |
| 5. WHEAT | 160.10 | 171.52 | 175.90 | 181.02 | 200.72 |
| 6. BARLEY | 152.59 | 177.70 | 179.83 | 169.54 | 201.89 |
| II. PULSES | 165.69 | 204.73 | 239.82 | 177.93 | 188.35 |
| 1. TUR | 196.63 | 285.52 | 194.61 | 179.98 | 179.98 |
| 2. GRAM | 165.04 | 203.04 | 240.77 | 177.89 | 188.52 |
| (B) NON FOOD GRAIN CROPS | 192.35 | 204.23 | 191.21 | 197.43 | 206.81 |
| (I) OILSEEDS | 188.26 | 199.87 | 189.91 | 189.85 | 195.52 |
| 1. GROUNDNUT | 190.27 | 197.28 | 209.97 | 189.06 | 204.45 |
| 2. SESAMUM | 297.31 | 222.16 | 209.63 | 215.33 | 318.34 |
| 3. CASTORSEED | 174.47 | 162.11 | 196.67 | 205.04 | 228.37 |
| 4. RAPE & MUSTARD | 183.27 | 200.79 | 185.80 | 188.08 | 186.89 |
| 5. LINSEED | 231.18 | 204.81 | 187.60 | 199.01 | 199.79 |
| (II) FIBRES | 255.98 | 268.47 | 212.61 | 309.95 | 370.23 |
| 1. COTTON (LINT) | 256.14 | 268.67 | 212.72 | 310.20 | 370.53 |
| 2. SANHEMP | 156.21 | 149.64 | 141.97 | 153.24 | 182.72 |
| (III) CONDIMENTS & SPICES | 174.69 | 207.81 | 180.10 | 154.86 | 183.75 |
| 1. DRY CHILLIES | 174.31 | 207.46 | 179.69 | 154.62 | 183.32 |
| 2. GINGER | 317.99 | 338.72 | 331.93 | 243.24 | 347.48 |
| (IV) VEGETABLES | 120.91 | 138.57 | 142.28 | 166.84 | 148.18 |
| 1. POTATO | 120.91 | 138.57 | 142.28 | 166.84 | 148.18 |
| (V) SUGARCANE | 208.66 | 209.48 | 207.84 | 211.24 | 206.32 |
| (VI). TOBACCO | 147.06 | N.R. | 559.72 | 0.00 | 0.00 |
| ALL CROPS | 177.74 | 192.13 | 193.09 | 189.37 | 206.49 |

TABLE - 17**INDEX OF NET AREA SOWN, GROSS AREA SOWN,
NET IRRIGATED AREA & GROSS IRRIGATED AREA**

(Base year 2007-08=100)

| YEAR | INDEX OF NET AREA SOWN | INDEX OF GROSS AREA SOWN | INDEX OF NET IRR- IGATED AREA | INDEX OF GROSS IRR- IGATED AREA |
|---------|---------------------------------|-----------------------------------|--|--|
| 2007-08 | 101.17 | 101.81 | 100.51 | 101.68 |
| 2008-09 | 103.86 | 104.39 | 97.41 | 99.43 |
| 2009-10 | 100.45 | 99.68 | 91.24 | 91.88 |
| 2010-11 | 108.58 | 119.20 | 103.89 | 104.61 |
| 2011-12 | 106.72 | 112.34 | 111.08 | 111.92 |
| 2012-13 | 103.43 | 109.81 | 116.97 | 118.86 |
| 2013-14 | 108.10 | 119.74 | 119.32 | 124.01 |
| 2014-15 | 103.69 | 111.10 | 122.94 | 127.86 |
| 2015-16 | 106.66 | 114.67 | 123.81 | 132.78 |
| 2016-17 | 107.52 | 119.35 | 128.79 | 134.82 |
| 2017-18 | 105.94 | 114.92 | 124.55 | 133.30 |
| 2018-19 | 105.20 | 116.04 | 129.19 | 138.55 |

INDICES

BASE YEAR T.E. 2007-08

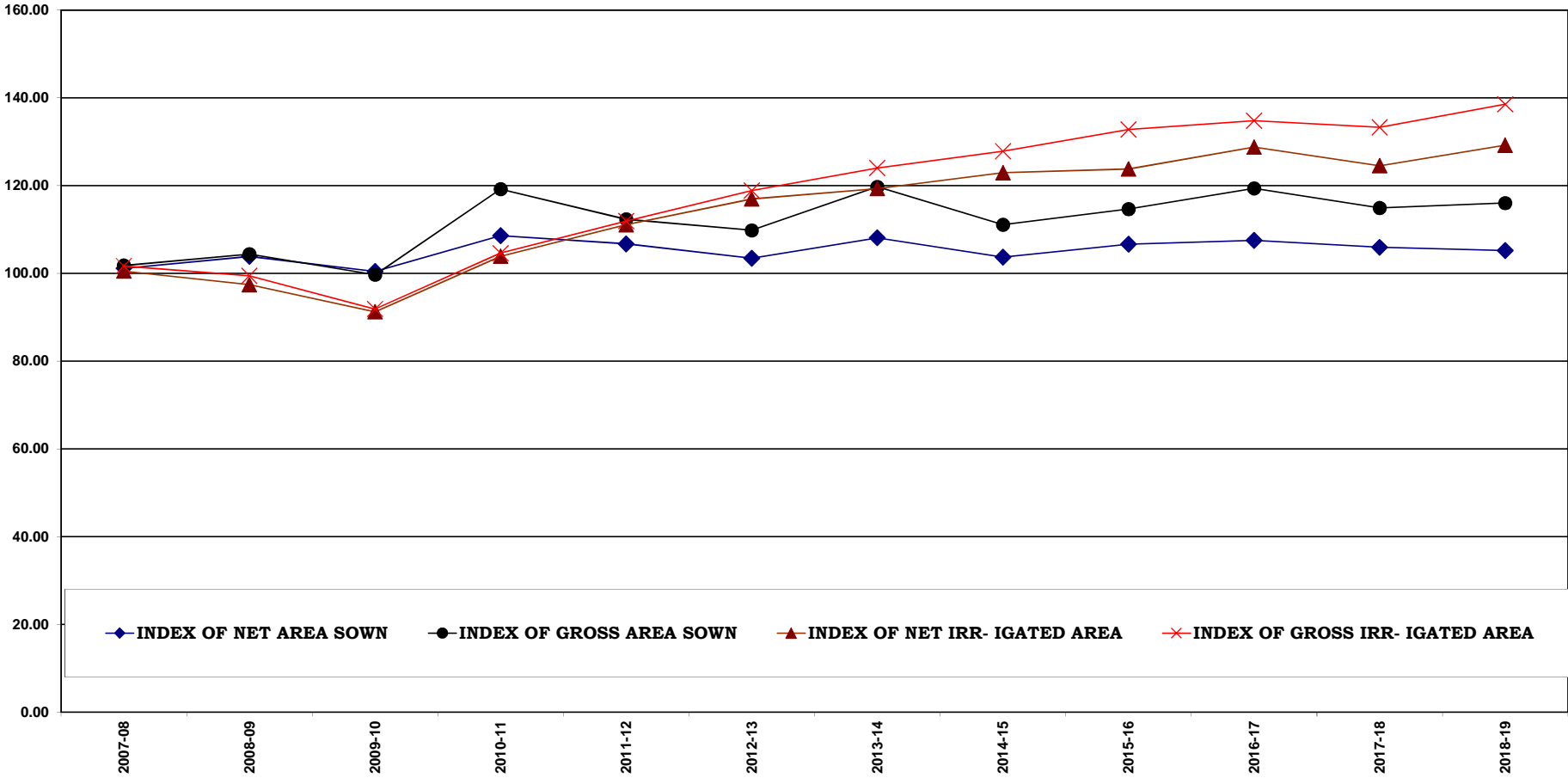


TABLE - 18**CROPPING , IRRIGATION INTENSITY AND INDEX****OF CROPPING,IRRIGATION INTENSITY**

(Base year 2007-08=100)

| YEAR | CROPPING INTENSITY | IRRIGATION INTENSITY | INDEX OF CROPPING INTENSITY | INDEX OF IRRIGATION INTENSITY |
|---------|-----------------------|-------------------------|-----------------------------------|-------------------------------------|
| 2007-08 | 129.91 | 125.52 | 100.64 | 101.16 |
| 2008-09 | 129.74 | 126.66 | 100.51 | 102.08 |
| 2009-10 | 128.10 | 124.94 | 99.24 | 100.69 |
| 2010-11 | 141.71 | 124.94 | 109.78 | 100.69 |
| 2011-12 | 135.88 | 125.01 | 105.26 | 100.75 |
| 2012-13 | 137.04 | 126.09 | 106.16 | 101.62 |
| 2013-14 | 142.98 | 128.96 | 110.76 | 103.93 |
| 2014-15 | 138.32 | 129.04 | 107.15 | 104.00 |
| 2015-16 | 138.78 | 133.06 | 107.51 | 107.24 |
| 2016-17 | 143.30 | 129.88 | 111.01 | 104.68 |
| 2017-18 | 140.03 | 132.79 | 108.47 | 107.03 |
| 2018-19 | 142.39 | 133.06 | 110.30 | 107.24 |

INDICES

BASE YEAR T.E.2007-08

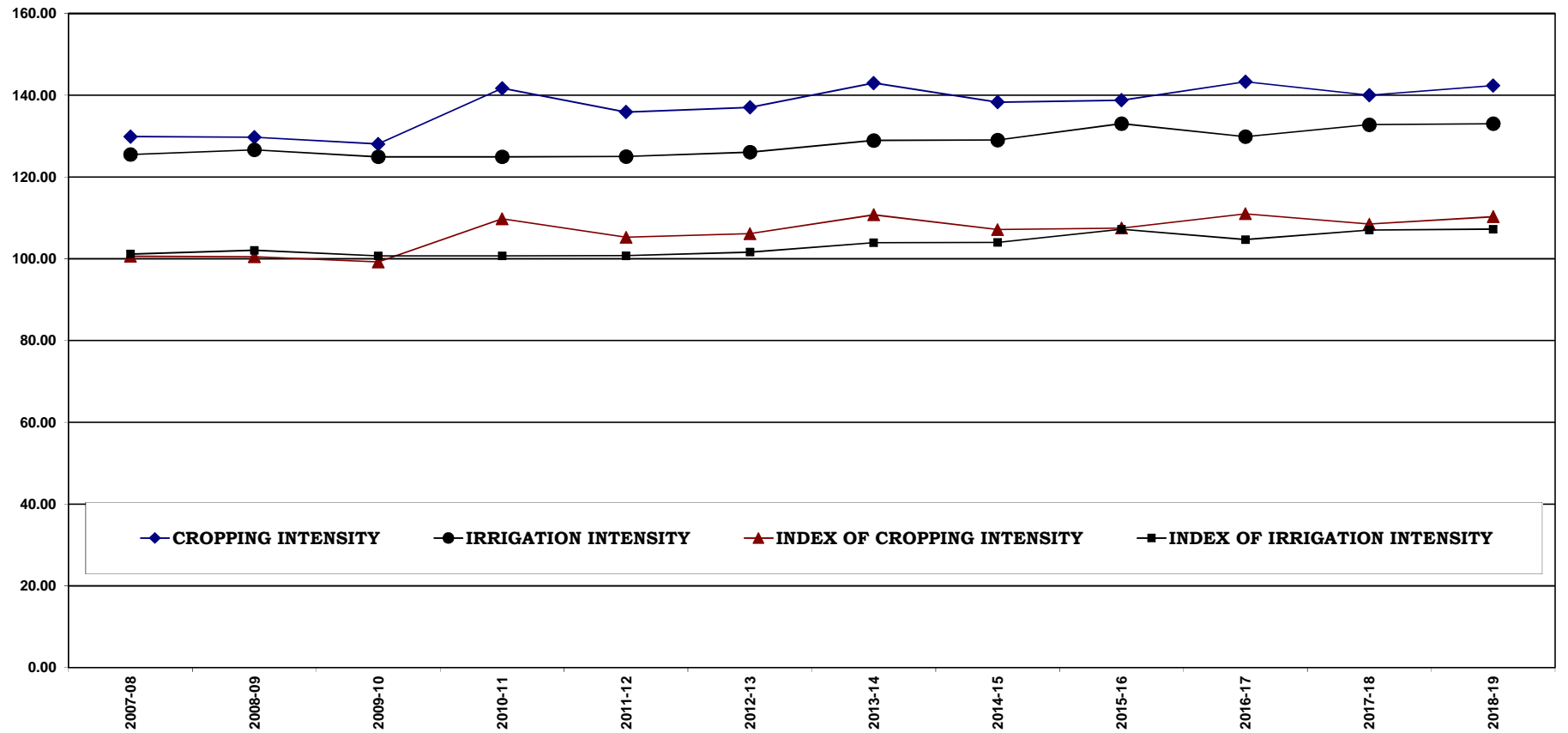


TABLE - 19

**CROPWISE AREA, CROP CUTTING EXPERIMENTS PLANNED,
AVERAGE YIELD, PRODUCTION AND SAMPLING ERROR**

AREA IN '000 HECT.

AVERAGE YIELD IN Kgs/Hect.

PRODUCTION IN '000 M.Tonnes

| CROPS | AREA/ EXPTS PLANNED/ AV. YIELD/ PRODUCTION/ S.E. % | 2014-15 | 2015-16 | 2016-17 | 2017-18 | 2018-19 |
|------------------|---|---------|---------|---------|---------|---------|
| RICE | AREA | 168 | 183 | 198 | 191 | 198 |
| | EXPTS.PLANNED | 794 | 1268 | 3116 | 3580 | 3580 |
| | AV. YIELD | 2186 | 2022 | 2289 | 2365 | 2291 |
| | PRODUCTION | 367 | 370 | 453 | 451 | 453 |
| | S.E. % | 2.2 | 1.8 | 0.96 | N.A. | N.A. |
| JOWAR | AREA | 661 | 631 | 579 | 516 | 564 |
| | EXPTS.PLANNED | 2852 | 5868 | 10840 | 11032 | 10500 |
| | AV. YIELD | 763 | 545 | 603 | 583 | 832 |
| | PRODUCTION | 505 | 344 | 350 | 301 | 470 |
| | S.E. % | 3.53 | 1.14 | 1.1 | N.A. | N.A. |
| BAJRA | AREA | 4108 | 4076 | 4178 | 4264 | 4239 |
| | EXPTS.PLANNED | 8754 | 10450 | 26064 | 25948 | 25752 |
| | AV. YIELD | 1087 | 790 | 997 | 881 | 892 |
| | PRODUCTION | 4465 | 3221 | 4164 | 3757 | 3779 |
| | S.E. % | 1.26 | 0.96 | 0.53 | N.A. | N.A. |
| MAIZE | AREA | 904 | 881 | 937 | 870 | 857 |
| | EXPTS.PLANNED | 5462 | 6174 | 11968 | 12032 | 11656 |
| | AV. YIELD | 1731 | 1313 | 1498 | 2027 | 2232 |
| | PRODUCTION | 1566 | 1155 | 1404 | 1764 | 1913 |
| | S.E. % | 1.13 | 1.13 | 0.81 | N.A. | N.A. |
| COTTON (LINT) | AREA | 487 | 448 | 471 | 584 | 629 |
| | EXPTS.PLANNED | 1576 | 1936 | 7204 | 6672 | 6796 |
| | AV. YIELD | 534 | 461 | 563 | 551 | 552 |
| | PRODUCTION | 260 | 206 | 265 | 322 | 347 |
| | S.E. % | 1.56 | 1.20 | 0.8 | N.A. | N.A. |
| SUGAR- CANE | AREA | 6 | 6 | 7 | 5 | 5 |
| | EXPTS.PLANNED | 450 | 450 | 450 | 450 | 450 |
| | AV. YIELD | 73390 | 86511 | 71294 | 70365 | 83448 |
| | PRODUCTION | 405 | 531 | 489 | 382 | 448 |
| | S.E. % | 6.73 | 3.32 | 3.5 | N.A. | N.A. |
| GWAR | AREA | 4631 | 4787 | 3530 | 3437 | 3088 |
| | EXPTS.PLANNED | 7364 | 10036 | 22652 | 21688 | 20552 |
| | AV. YIELD | 593 | 465 | 398 | 369 | 334 |
| | PRODUCTION | 2748 | 2223 | 1405 | 1265 | 1031 |
| | S.E. % | 2.68 | 1.27 | 0.95 | N.A. | N.A. |

(CONT..)

TABLE - 19

**CROPWISE AREA, CROP CUTTING EXPERIMENTS PLANNED,
AVERAGE YIELD, PRODUCTION AND SAMPLING ERROR**

AREA IN '000 HECT.

AVERAGE YIELD IN Kgs/Hect.

PRODUCTION IN ' 000 M.Tonnes

| CROPS | AREA/ EXPTS PLANNED/ AV. YIELD/ PRODUCTION/ S.E. % | 2014-15 | 2015-16 | 2016-17 | 2017-18 | 2018-19 |
|----------------|---|---------|---------|---------|---------|---------|
| GROUND- NUT | AREA | 505 | 521 | 561 | 646 | 673 |
| | EXPTS.PLANNED | 2092 | 2862 | 5904 | 6444 | 6960 |
| | AV. YIELD | 2017 | 2025 | 2046 | 1953 | 2054 |
| | PRODUCTION | 1018 | 1055 | 1148 | 1262 | 1383 |
| | S.E. % | 1.57 | 1.5 | 0.79 | N.A. | N.A. |
| SESAMUM | AREA | 330 | 367 | 267 | 252 | 242 |
| | EXPTS.PLANNED | 3198 | 4044 | 6136 | 6444 | 6084 |
| | AV. YIELD | 340 | 314 | 347 | 269 | 348 |
| | PRODUCTION | 112 | 115 | 93 | 68 | 84 |
| | S.E. % | 2.98 | 1.76 | 1.57 | N.A. | N.A. |
| SOYABEAN | AREA | 923 | 1205 | 1056 | 886 | 932 |
| | EXPTS.PLANNED | 1694 | 2616 | 7576 | 8008 | 7956 |
| | AV. YIELD | 1036 | 667 | 1072 | 1207 | 1254 |
| | PRODUCTION | 957 | 804 | 1132 | 1070 | 1169 |
| | S.E. % | 1.82 | 1.13 | 0.67 | N.A. | N.A. |
| MOONG | AREA | 894 | 1364 | 2120 | 2250 | 2465 |
| | EXPTS.PLANNED | 4320 | 5542 | 10872 | 14164 | 15212 |
| | AV. YIELD | 515 | 438 | 495 | 432 | 495 |
| | PRODUCTION | 461 | 597 | 1049 | 971 | 1221 |
| | S.E. % | 1.91 | 1.1 | 0.94 | N.A. | N.A. |
| MOTH | AREA | 869 | 1088 | 1388 | 1043 | 978 |
| | EXPTS.PLANNED | 2130 | 3294 | 6620 | 6812 | 6620 |
| | AV. YIELD | 393 | 274 | 313 | 310 | 228 |
| | PRODUCTION | 341 | 298 | 435 | 323 | 223 |
| | S.E. % | 3.48 | 2.31 | 1.34 | N.A. | N.A. |
| URAD | AREA | 202 | 299 | 477 | 839 | 751 |
| | EXPTS.PLANNED | 2318 | 2304 | 3576 | 5256 | 7348 |
| | AV. YIELD | 556 | 384 | 641 | 624 | 501 |
| | PRODUCTION | 112 | 115 | 305 | 524 | 376 |
| | S.E. % | 2.44 | 2.7 | 1.1 | N.A. | N.A. |

(CONT..)

TABLE - 19

**CROPWISE AREA, CROP CUTTING EXPERIMENTS PLANNED,
AVERAGE YIELD, PRODUCTION AND SAMPLING ERROR**

AREA IN '000 HECT.

AVERAGE YIELD IN Kgs/Hect.

PRODUCTION IN ' 000 M.Tonnes

| CROPS | AREA/ EXPTS PLANNED/ AV. YIELD/ PRODUCTION/ S.E. % | 2014-15 | 2015-16 | 2016-17 | 2017-18 | 2018-19 |
|------------------|---|---------|---------|---------|---------|---------|
| WHEAT | AREA | 3318 | 3109 | 3349 | 3050 | 2998 |
| | EXPTS.PLANNED | 17118 | 17914 | 39316 | 39636 | 39648 |
| | AV. YIELD | 2961 | 3356 | 3712 | 3698 | 3991 |
| | PRODUCTION | 9824 | 10434 | 12431 | 11281 | 11963 |
| | S.E. % | 0.64 | 0.67 | 0.17 | N.A. | N.A. |
| BARLEY | AREA | 343 | 256 | 276 | 274 | 2259 |
| | EXPTS.PLANNED | 2758 | 3100 | 6064 | 5852 | 5948 |
| | AV. YIELD | 2803 | 2993 | 3297 | 3324 | 3597 |
| | PRODUCTION | 962 | 766 | 910 | 911 | 813 |
| | S.E. % | 2.71 | 1.10 | 0.51 | N.A. | N.A. |
| GRAM | AREA | 1256 | 942 | 1548 | 1573 | 1597 |
| | EXPTS.PLANNED | 8548 | 8254 | 16096 | 14684 | 14824 |
| | AV. YIELD | 725 | 892 | 911 | 1074 | 1152 |
| | PRODUCTION | 911 | 840 | 1409 | 1688 | 1840 |
| | S.E. % | 2.42 | 2.06 | 0.8 | N.A. | N.A. |
| RAPE- MUSTARD | AREA | 2434 | 2532 | 2503 | 2183 | 2765 |
| | EXPTS.PLANNED | 13274 | 13410 | 30712 | 30268 | 30252 |
| | AV. YIELD | 1183 | 1287 | 1521 | 1614 | 1728 |
| | PRODUCTION | 2879 | 3258 | 3808 | 3524 | 4779 |
| | S.E. % | 0.58 | 0.64 | 0.27 | N.A. | N.A. |
| CUMINSEED | AREA | 435 | 511 | 500 | 581 | 676 |
| | EXPTS.PLANNED | 2958 | 4124 | 4976 | 4888 | 4908 |
| | AV. YIELD | 278 | 393 | 414 | 521 | 560 |
| | PRODUCTION | 121 | 201 | 207 | 303 | 379 |
| | S.E. % | 3.04 | 1.38 | 1.68 | N.A. | N.A. |

TABLE - 19**CROPWISE AREA, CROP CUTTING EXPERIMENTS PLANNED,
AVERAGE YIELD, PRODUCTION AND SAMPLING ERROR**

AREA IN '000 HECT.

AVERAGE YIELD IN Kgs/Hect.

PRODUCTION IN' 000 M.Tonnes

| CROPS | AREA/ EXPTS PLANNED/ AV. YIELD/ PRODUCTION/ S.E. % | 2014-15 | 2015-16 | 2016-17 | 2017-18 | 2018-19 |
|-----------|---|---------|---------|---------|---------|---------|
| TARAMIRA | AREA | 41 | 17 | 251 | 27 | 54 |
| | EXPTS.PLANNED | 1260 | 1072 | 2228 | 1400 | 1392 |
| | AV. YIELD | 413 | 433 | 433 | 628 | 711 |
| | PRODUCTION | 17 | 7 | 109 | 17 | 39 |
| | S.E. % | 3.75 | 4.64 | 2.08 | N.A. | N.A. |
| CHAULA | AREA | 60 | 66 | 97 | 94 | 70 |
| | EXPTS.PLANNED | 520 | 526 | 1548 | 1748 | 1868 |
| | AV. YIELD | 649 | 463 | 718 | 408 | 548 |
| | PRODUCTION | 39 | 31 | 70 | 38 | 38 |
| | S.E. % | 2.89 | 2.69 | 1.46 | N.A. | N.A. |
| MASOOR | AREA | 50 | 74 | 76 | 31 | 20 |
| | EXPTS.PLANNED | 220 | 220 | 1036 | 1348 | 1120 |
| | AV. YIELD | 818 | 859 | 1003 | 1074 | 1164 |
| | PRODUCTION | 41 | 64 | 76 | 34 | 23 |
| | S.E. % | 4.74 | 4.72 | 1.42 | N.A. | N.A. |
| METHI | AREA | 82 | 157 | 130 | 68 | 45 |
| | EXPTS.PLANNED | 768 | 888 | 1616 | 1768 | 1500 |
| | AV. YIELD | 1030 | 1206 | 1218 | 1199 | 1306 |
| | PRODUCTION | 84 | 189 | 158 | 81 | 59 |
| | S.E. % | 2.86 | 2.43 | 1.67 | N.A. | N.A. |
| ISABGOL | AREA | 356 | 304 | 355 | 417 | 336 |
| | EXPTS.PLANNED | 1770 | 2300 | 3768 | 4292 | 4268 |
| | AV. YIELD | 331 | 474 | 520 | 543 | 576 |
| | PRODUCTION | 118 | 144 | 185 | 226 | 194 |
| | S.E. % | 3.17 | 3.94 | 2.86 | N.A. | N.A. |
| CORIANDER | AREA | 249 | 213 | 182 | 98 | 69 |
| | EXPTS.PLANNED | 492 | 524 | 3172 | 3176 | 3184 |
| | AV. YIELD | 797 | 1068 | 1139 | 1331 | 1298 |
| | PRODUCTION | 199 | 227 | 207 | 130 | 89 |
| | S.E. % | 3.7 | 2.37 | 0.9 | N.A. | N.A. |

Experiments Planned (GCES + NAIS)

TABLE - 20

MARKET ARRIVALS OF AGRICULTURAL PRODUCE (2018-19)

(In Quintals)

| DISTRICT | CEREALS | | | | | | |
|----------------|----------|---------|--------|---------|---------|---------|----------|
| | WHEAT | BARLEY | JOWAR | BAJRA | MAIZE | RICE | TOTAL |
| 1 | 2 | 3 | 4 | 5 | 6 | 7 | 8 |
| 1.AJMER | 191677 | 22678 | 269194 | 108683 | 148898 | 0 | 741130 |
| 2.ALWAR | 1007742 | 129878 | 9492 | 995682 | 142452 | 0 | 2285246 |
| 3.BANSWARA | 262223 | 265 | 0 | 0 | 435483 | 9813 | 707784 |
| 4.BARAN | 2567396 | 608 | 203 | 1279 | 356232 | 759650 | 3685368 |
| 5.BARMER | 4540 | 0 | 341 | 173982 | 0 | 0 | 178863 |
| 6.BHARATPUR | 1039496 | 7976 | 11259 | 791110 | 0 | 0 | 1849841 |
| 7.BHILWARA | 303176 | 7691 | 124776 | 61 | 747097 | 0 | 1182801 |
| 8.BIKANER | 207759 | 5364 | 133 | 28213 | 11703 | 0 | 253172 |
| 9.BUNDI | 3267111 | 76766 | 423 | 576 | 169264 | 2180912 | 5695052 |
| 10.CHITTORGARH | 1645914 | 53300 | 59441 | 0 | 1136287 | 0 | 2894942 |
| 11.CHURU | 30026 | 93287 | 3023 | 63083 | 20 | 0 | 189439 |
| 12.DAUSA | 765893 | 50260 | 2910 | 1262177 | 1874 | 0 | 2083114 |
| 13.DHOLPUR | 151196 | 0 | 0 | 399889 | 7842 | 0 | 558927 |
| 14.DUNGARPUR | 50054 | 0 | 0 | 0 | 4180 | 193 | 54427 |
| 15.GANGANAGAR | 5309810 | 1171866 | 0 | 27707 | 5700 | 83783 | 6598866 |
| 16.HANUMANGARH | 6387156 | 480239 | 0 | 16646 | 1136 | 1404346 | 8289523 |
| 17.JAIPUR | 304766 | 1249830 | 84004 | 984127 | 97367 | 0 | 2720094 |
| 18.JAISALMER | 273 | 0 | 163 | 13672 | 0 | 0 | 14108 |
| 19.JALORE | 3552 | 0 | 0 | 33006 | 18390 | 0 | 54948 |
| 20.JHALAWAR | 1086580 | 0 | 9 | 0 | 707271 | 0 | 1793860 |
| 21.JHUNJHUNU | 50456 | 103316 | 1862 | 236072 | 9003 | 0 | 400709 |
| 22.JODHPUR | 13293 | 405 | 25108 | 36961 | 2586 | 0 | 78353 |
| 23.KARAULI | 266746 | 140 | 592 | 359704 | 0 | 0 | 627182 |
| 24.KOTA | 4042842 | 10197 | 58767 | 575 | 170914 | 3800463 | 8083758 |
| 25.NAGAU | 24006 | 2182 | 35812 | 172575 | 0 | 0 | 234575 |
| 26.PALI | 247577 | 10021 | 30167 | 5104 | 83900 | 0 | 376769 |
| 27.PRATAPGARH | 475708 | 3885 | 0 | 0 | 88750 | 0 | 568343 |
| 28.RAJSAMAND | 107781 | 2451 | 3201 | 0 | 16591 | 0 | 130024 |
| 29.S.MADHOPUR | 455709 | 2953 | 1075 | 201572 | 344 | 4491 | 666144 |
| 30.SIKAR | 23150 | 311300 | 6492 | 494668 | 101728 | 0 | 937338 |
| 31.SIROHI | 10668 | 38 | 0 | 1997 | 2221 | 0 | 14924 |
| 32.TONK | 309560 | 31744 | 47438 | 205486 | 68167 | 0 | 662395 |
| 33.UDAIPUR | 696257 | 7949 | 40754 | 5080 | 322961 | 2460 | 1075461 |
| RAJ. STATE | 31310093 | 3836589 | 816639 | 6619687 | 4858361 | 8246111 | 55687480 |

TABLE - 20

MARKET ARRIVALS OF AGRICULTURAL PRODUCE (2018-19)

(In Quintals)

| DISTRICT | PULSES | | | | |
|----------------|---------|---------|---------|--------|---------|
| | GRAM | URAD | MOONG | MASOOR | MOTH |
| 1 | 9 | 10 | 11 | 12 | 13 |
| 1.AJMER | 207410 | 257326 | 452485 | 0 | 0 |
| 2.ALWAR | 28804 | 0 | 0 | 0 | 0 |
| 3.BANSWARA | 4410 | 450 | 1100 | 0 | 0 |
| 4.BARAN | 471007 | 346037 | 928 | 24 | 0 |
| 5.BARMER | 4040 | 0 | 12112 | 0 | 92382 |
| 6.BHARATPUR | 1721 | 0 | 0 | 846 | 0 |
| 7.BHILWARA | 65117 | 47937 | 11872 | 9455 | 0 |
| 8.BIKANER | 384398 | 0 | 16649 | 0 | 778178 |
| 9.BUNDI | 97330 | 277478 | 97 | 14976 | 0 |
| 10.CHITTORGARH | 23483 | 3745 | 312 | 0 | 0 |
| 11.CHURU | 31577 | 0 | 14763 | 0 | 126645 |
| 12.DAUSA | 96513 | 3510 | 44 | 0 | 4 |
| 13.DHOLPUR | 699 | 0 | 0 | 0 | 0 |
| 14.DUNGARPUR | 3630 | 76 | 0 | 0 | 0 |
| 15.GANGANAGAR | 124655 | 48 | 200107 | 0 | 212 |
| 16.HANUMANGARH | 372345 | 0 | 59108 | 0 | 39568 |
| 17.JAIPUR | 119193 | 8073 | 77051 | 510 | 594 |
| 18.JAISALMER | 93084 | 0 | 1204 | 0 | 14240 |
| 19.JALORE | 604 | 0 | 1752 | 0 | 1936 |
| 20.JHALAWAR | 124404 | 55008 | 202 | 90212 | 0 |
| 21.JHUNJHUNU | 38144 | 0 | 34252 | 0 | 0 |
| 22.JODHPUR | 88238 | 1830 | 189119 | 5434 | 37586 |
| 23.KARALI | 7185 | 0 | 0 | 0 | 0 |
| 24.KOTA | 682762 | 903122 | 7861 | 6951 | 0 |
| 25.NAGPUR | 7177 | 0 | 696947 | 0 | 43255 |
| 26.PALI | 271529 | 6669 | 312048 | 0 | 0 |
| 27.PRATAPGARH | 74877 | 14994 | 2200 | 89682 | 0 |
| 28.RAJSAMAND | 0 | 0 | 0 | 0 | 0 |
| 29.S.MADHOPUR | 98482 | 104669 | 0 | 280 | 0 |
| 30.SIKAR | 41646 | 0 | 3220 | 0 | 2633 |
| 31.SIROHI | 1575 | 539 | 32 | 0 | 0 |
| 32.TONK | 256488 | 166099 | 143996 | 2943 | 0 |
| 33.UDAIPUR | 39991 | 2796 | 1715 | 0 | 0 |
| RAJ. STATE | 3862518 | 2200406 | 2241176 | 221313 | 1137233 |

TABLE - 20

MARKET ARRIVALS OF AGRICULTURAL PRODUCE (2018-19)

(In Quintals)

| DISTRICT | PULSES | | | | TOTAL |
|----------------|----------------|--------|----------------|-----------------|---------|
| | ARHAR (TUR) | CHAULA | MATER (PEA) | OTHER PULSES | |
| 1 | 14 | 15 | 16 | 17 | 18 |
| 1.AJMER | 0 | 9477 | 0 | 0 | 926698 |
| 2.ALWAR | 4932 | 0 | 0 | 0 | 33736 |
| 3.BANSWARA | 0 | 0 | 0 | 0 | 5960 |
| 4.BARAN | 81 | 0 | 187 | 0 | 818264 |
| 5.BARMER | 0 | 0 | 0 | 0 | 108534 |
| 6.BHARATPUR | 0 | 0 | 0 | 0 | 2567 |
| 7.BHILWARA | 0 | 0 | 35 | 0 | 134416 |
| 8.BIKANER | 0 | 0 | 0 | 0 | 1179225 |
| 9.BUNDI | 15 | 0 | 37 | 0 | 389933 |
| 10.CHITTORGARH | 0 | 0 | 0 | 0 | 27540 |
| 11.CHURU | 0 | 7412 | 0 | 0 | 180397 |
| 12.DAUSA | 187 | 0 | 0 | 0 | 100258 |
| 13.DHOLPUR | 704 | 0 | 0 | 0 | 1403 |
| 14.DUNGARPUR | 0 | 0 | 0 | 0 | 3706 |
| 15.GANGANAGAR | 145 | 0 | 0 | 0 | 325167 |
| 16.HANUMANGARH | 13 | 0 | 0 | 0 | 471034 |
| 17.JAIPUR | 23 | 23844 | 5647 | 19334 | 254269 |
| 18.JAISALMER | 0 | 0 | 0 | 0 | 108528 |
| 19.JALORE | 0 | 0 | 0 | 0 | 4292 |
| 20.JHALAWAR | 0 | 0 | 0 | 2908 | 272734 |
| 21.JHUNJHUNU | 0 | 130062 | 0 | 0 | 202458 |
| 22.JODHPUR | 110 | 80 | 0 | 1625 | 324022 |
| 23.KARAULI | 0 | 0 | 0 | 0 | 7185 |
| 24.KOTA | 321 | 0 | 110 | 0 | 1601127 |
| 25.NAGPUR | 0 | 19076 | 0 | 0 | 766455 |
| 26.PALI | 0 | 447 | 0 | 0 | 590693 |
| 27.PRATAPGARH | 407 | 0 | 0 | 0 | 182160 |
| 28.RAJSAMAND | 0 | 0 | 0 | 0 | 0 |
| 29.S.MADHOPUR | 881 | 0 | 0 | 141 | 204453 |
| 30.SIKAR | 0 | 54804 | 0 | 0 | 102303 |
| 31.SIROHI | 0 | 128 | 0 | 0 | 2274 |
| 32.TONK | 0 | 0 | 0 | 0 | 569526 |
| 33.UDAIPUR | 0 | 579 | 0 | 0 | 45081 |
| RAJ. STATE | 7819 | 245909 | 6016 | 24008 | 9946398 |

TABLE - 20

MARKET ARRIVALS OF AGRICULTURAL PRODUCE (2018-19)

(In Quintals)

| DISTRICT | OIL SEEDS | | | | | |
|----------------|-----------|---------|----------|----------|---------|-------------|
| | MUSTARD | SESAMUM | SOYABEAN | TARAMIRA | LINSEED | CASTOR SEED |
| 1 | 19 | 20 | 21 | 22 | 23 | 24 |
| 1.AJMER | 141810 | 12730 | 0 | 15680 | 26 | 5317 |
| 2.ALWAR | 2969982 | 10206 | 0 | 40 | 0 | 0 |
| 3.BANSWARA | 0 | 0 | 265527 | 0 | 0 | 0 |
| 4.BARAN | 1493195 | 2099 | 1608823 | 584 | 1256 | 0 |
| 5.BARMER | 9357 | 3019 | 0 | 1403 | 0 | 465 |
| 6.BHARATPUR | 2012881 | 8802 | 0 | 0 | 0 | 715 |
| 7.BHILWARA | 38783 | 92 | 11367 | 223 | 0 | 1255 |
| 8.BIKANER | 363936 | 47598 | 0 | 674 | 0 | 0 |
| 9.BUNDI | 133563 | 1862 | 131876 | 625 | 69 | 32 |
| 10.CHITTORGARH | 186166 | 336 | 469261 | 169 | 975 | 0 |
| 11.CHURU | 35112 | 61485 | 0 | 0 | 0 | 0 |
| 12.DAUSA | 739159 | 58253 | 249 | 2348 | 0 | 7 |
| 13.DHOLPUR | 96706 | 4713 | 0 | 0 | 0 | 452 |
| 14.DUNGARPUR | 398 | 126 | 50892 | 0 | 0 | 0 |
| 15.GANGANAGAR | 1347798 | 3589 | 0 | 3253 | 0 | 1492 |
| 16.HANUMANGARH | 1185847 | 13854 | 0 | 506 | 0 | 34097 |
| 17.JAIPUR | 263673 | 6902 | 1289 | 12345 | 1151 | 501 |
| 18.JAISALMER | 1324 | 917 | 0 | 0 | 0 | 0 |
| 19.JALORE | 93 | 31 | 0 | 759 | 0 | 6806 |
| 20.JHALAWAR | 851023 | 159 | 2039033 | 0 | 9338 | 52 |
| 21.JHUNJHUNU | 49901 | 163 | 0 | 0 | 0 | 0 |
| 22.JODHPUR | 7670 | 13102 | 105 | 8354 | 245 | 37796 |
| 23.KARAULI | 291083 | 22848 | 0 | 0 | 0 | 105 |
| 24.KOTA | 1111509 | 9050 | 2124137 | 40 | 8425 | 45 |
| 25.NAGPUR | 15788 | 51100 | 0 | 9297 | 0 | 0 |
| 26.PALI | 34680 | 8794 | 0 | 3120 | 0 | 256644 |
| 27.PRATAPGARH | 98643 | 80 | 763913 | 0 | 59669 | 0 |
| 28.RAJSAMAND | 0 | 0 | 0 | 0 | 0 | 0 |
| 29.S.MADHOPUR | 722790 | 63798 | 6922 | 268 | 54 | 0 |
| 30.SIKAR | 72272 | 3771 | 0 | 2839 | 0 | 0 |
| 31.SIROHI | 0 | 3 | 0 | 0 | 0 | 5748 |
| 32.TONK | 2015404 | 25269 | 1012 | 18015 | 0 | 97 |
| 33.UDAIPUR | 2485 | 1375 | 54544 | 224 | 0 | 873 |
| RAJ. STATE | 16293031 | 436126 | 7528950 | 80766 | 81208 | 352499 |

TABLE - 20**MARKET ARRIVALS OF AGRICULTURAL PRODUCE (2018-19)**

(In Quintals)

| DISTRICT | OIL SEEDS | | | | |
|----------------|------------|-----------|--------|----------------|----------|
| | GROUND-NUT | SUNFLOWER | RAIDA | OTHER OILSEEDS | TOTAL |
| 1 | 25 | 26 | 27 | 28 | 29 |
| 1.AJMER | 761 | 0 | 11391 | 0 | 187715 |
| 2.ALWAR | 4861 | 0 | 0 | 0 | 2985089 |
| 3.BANSWARA | 0 | 0 | 0 | 0 | 265527 |
| 4.BARAN | 100 | 0 | 0 | 0 | 3106057 |
| 5.BARMER | 0 | 0 | 3035 | 0 | 17279 |
| 6.BHARATPUR | 0 | 0 | 0 | 0 | 2022398 |
| 7.BHILWARA | 34617 | 0 | 0 | 0 | 86337 |
| 8.BIKANER | 2222817 | 0 | 0 | 0 | 2635025 |
| 9.BUNDI | 0 | 0 | 0 | 0 | 268027 |
| 10.CHITTORGARH | 180077 | 0 | 0 | 24 | 837008 |
| 11.CHURU | 330960 | 0 | 0 | 0 | 427557 |
| 12.DAUSA | 61263 | 0 | 0 | 0 | 861279 |
| 13.DHOLPUR | 0 | 0 | 0 | 0 | 101871 |
| 14.DUNGARPUR | 247 | 0 | 0 | 0 | 51663 |
| 15.GANGANAGAR | 2947 | 0 | 0 | 0 | 1359079 |
| 16.HANUMANGARH | 70271 | 0 | 0 | 0 | 1304575 |
| 17.JAIPUR | 909515 | 0 | 1413 | 0 | 1196789 |
| 18.JAISALMER | 34604 | 0 | 34010 | 0 | 70855 |
| 19.JALORE | 10914 | 0 | 28434 | 0 | 47037 |
| 20.JHALAWAR | 4333 | 0 | 0 | 0 | 2903938 |
| 21.JHUNJHUNU | 22778 | 0 | 0 | 0 | 72842 |
| 22.JODHPUR | 52536 | 0 | 187378 | 125 | 307311 |
| 23.KARAULI | 0 | 0 | 0 | 0 | 314036 |
| 24.KOTA | 6 | 0 | 0 | 0 | 3253212 |
| 25.NAGAU | 8691 | 0 | 102926 | 0 | 187802 |
| 26.PALI | 0 | 0 | 183215 | 0 | 486453 |
| 27.PRATAPGARH | 0 | 0 | 0 | 0 | 922305 |
| 28.RAJSAMAND | 0 | 0 | 0 | 0 | 0 |
| 29.S.MADHOPUR | 623 | 0 | 0 | 0 | 794455 |
| 30.SIKAR | 217690 | 0 | 0 | 12 | 296584 |
| 31.SIROHI | 0 | 0 | 333 | 0 | 6084 |
| 32.TONK | 121846 | 0 | 0 | 0 | 2181643 |
| 33.UDAIPUR | 5074 | 0 | 0 | 0 | 64575 |
| RAJ. STATE | 4297531 | 0 | 552135 | 161 | 29622407 |

TABLE - 20

MARKET ARRIVALS OF AGRICULTURAL PRODUCE (2018-19)

(In Quintals)

| DISTRICT | CONDIMENTS & SPICES | | | | | | | TOTAL |
|----------------|---------------------|----------------|--------|--------|-----------------|-----|------------------|---------|
| | CORIAN- DER | CUMIN- SEED | METHI | AJWAIN | FENNEL SAUNF | RAI | RED- CHILLIES | |
| 1 | 30 | 31 | 32 | 33 | 34 | 35 | 36 | 37 |
| 1.AJMER | 2243 | 24908 | 601 | 56 | 5903 | 0 | 10722 | 44433 |
| 2.ALWAR | 28 | 65 | 7287 | 9 | 0 | 0 | 23821 | 31210 |
| 3.BANSWARA | 0 | 0 | 0 | 0 | 0 | 0 | 0 | 0 |
| 4.BARAN | 342558 | 0 | 7223 | 0 | 0 | 0 | 8762 | 358543 |
| 5.BARMER | 1513 | 74989 | 1526 | 0 | 151 | 0 | 2969 | 81148 |
| 6.BHARATPUR | 0 | 0 | 0 | 0 | 423 | 0 | 0 | 423 |
| 7.BHILWARA | 1061 | 2135 | 226 | 11782 | 0 | 0 | 30788 | 45992 |
| 8.BIKANER | 1047 | 15883 | 78251 | 0 | 0 | 0 | 36827 | 132008 |
| 9.BUNDI | 8750 | 0 | 2644 | 0 | 0 | 0 | 0 | 11394 |
| 10.CHITTORGARH | 571 | 157 | 13144 | 4564 | 0 | 0 | 235 | 18671 |
| 11.CHURU | 1184 | 31 | 12617 | 0 | 16 | 0 | 1196 | 15044 |
| 12.DAUSA | 0 | 0 | 8134 | 0 | 31923 | 0 | 0 | 40057 |
| 13.DHOLPUR | 0 | 0 | 0 | 0 | 822 | 0 | 0 | 822 |
| 14.DUNGARPUR | 10 | 0 | 0 | 0 | 0 | 0 | 616 | 626 |
| 15.GANGANAGAR | 863 | 875 | 156 | 154 | 2014 | 0 | 3178 | 7240 |
| 16.HANUMANGARH | 0 | 0 | 3 | 0 | 0 | 0 | 2 | 5 |
| 17.JAIPUR | 18767 | 1819 | 21816 | 11435 | 1603 | 0 | 185163 | 240603 |
| 18.JAISALMER | 0 | 45752 | 0 | 0 | 0 | 0 | 0 | 45752 |
| 19.JALORE | 0 | 22180 | 1112 | 0 | 660 | 0 | 34 | 23986 |
| 20.JHALAWAR | 117752 | 0 | 9664 | 0 | 0 | 0 | 4468 | 131884 |
| 21.JHUNJHUNU | 0 | 0 | 755 | 0 | 0 | 0 | 190 | 945 |
| 22.JODHPUR | 32386 | 243197 | 23898 | 2793 | 29287 | 0 | 52366 | 383927 |
| 23.KARAULI | 0 | 0 | 0 | 0 | 0 | 0 | 0 | 0 |
| 24.KOTA | 1038640 | 0 | 57702 | 1847 | 0 | 0 | 0 | 1098189 |
| 25.NAGAU | 192 | 192968 | 3906 | 0 | 66577 | 0 | 5323 | 268966 |
| 26.PALI | 0 | 9450 | 10940 | 8730 | 2024 | 0 | 9 | 31153 |
| 27.PRATAPGARH | 3659 | 0 | 17888 | 12502 | 0 | 0 | 0 | 34049 |
| 28.RAJSAMAND | 0 | 0 | 0 | 0 | 0 | 0 | 0 | 0 |
| 29.S.MADHOPUR | 749 | 0 | 163 | 0 | 39 | 0 | 205 | 1156 |
| 30.SIKAR | 0 | 0 | 1301 | 0 | 0 | 0 | 0 | 1301 |
| 31.SIROHI | 0 | 0 | 0 | 0 | 0 | 0 | 0 | 0 |
| 32.TONK | 1048 | 931 | 0 | 0 | 39132 | 0 | 0 | 41111 |
| 33.UDAIPUR | 0 | 0 | 725 | 9196 | 403 | 0 | 16658 | 26982 |
| RAJ. STATE | 1573021 | 635340 | 281682 | 63068 | 180977 | 0 | 383532 | 3117620 |

TABLE - 20

MARKET ARRIVALS OF AGRICULTURAL PRODUCE (2018-19)

(In Quintals)

| DISTRICT | OTHER COMODITIES | | | | |
|----------------|------------------|---------|--------|---------|---------|
| | GUWAR | KAPAS | WOOL | GUR | SUGAR |
| 1 | 38 | 39 | 40 | 41 | 42 |
| 1.AJMER | 82487 | 422655 | 57807 | 45094 | 375560 |
| 2.ALWAR | 71423 | 378763 | 0 | 28366 | 507697 |
| 3.BANSWARA | 0 | 39640 | 0 | 465 | 1942 |
| 4.BARAN | 1528 | 0 | 0 | 1365 | 101794 |
| 5.BARMER | 225005 | 2 | 3714 | 110658 | 310042 |
| 6.BHARATPUR | 42626 | 33896 | 0 | 5686 | 212760 |
| 7.BHILWARA | 14983 | 221603 | 399 | 34708 | 283838 |
| 8.BIKANER | 994787 | 1996 | 183576 | 86322 | 610232 |
| 9.BUNDI | 1089 | 0 | 0 | 2492 | 113367 |
| 10.CHITTORGARH | 14739 | 23555 | 0 | 3902 | 41200 |
| 11.CHURU | 345951 | 0 | 0 | 23102 | 284370 |
| 12.DAUSA | 26600 | 0 | 0 | 38695 | 155581 |
| 13.DHOLPUR | 111 | 0 | 0 | 125 | 6261 |
| 14.DUNGARPUR | 183 | 0 | 0 | 240 | 32208 |
| 15.GANGANAGAR | 1468576 | 30926 | 0 | 54517 | 416428 |
| 16.HANUMANGARH | 725898 | 44328 | 2024 | 147471 | 169490 |
| 17.JAIPUR | 146508 | 0 | 0 | 270118 | 1250661 |
| 18.JAISALMER | 93042 | 0 | 0 | 316 | 23560 |
| 19.JALORE | 3408 | 0 | 0 | 9623 | 44397 |
| 20.JHALAWAR | 0 | 0 | 0 | 2601 | 116536 |
| 21.JHUNJHUNU | 63832 | 99562 | 988 | 8101 | 103956 |
| 22.JODHPUR | 150092 | 1311 | 810 | 156871 | 652083 |
| 23.KARAULI | 5694 | 0 | 0 | 4631 | 174921 |
| 24.KOTA | 3258 | 0 | 0 | 10323 | 369044 |
| 25.NAGAU | 576067 | 294114 | 0 | 53149 | 371231 |
| 26.PALI | 150524 | 78 | 1252 | 93192 | 307427 |
| 27.PRATAPGARH | 0 | 14979 | 0 | 101 | 6641 |
| 28.RAJSAMAND | 0 | 13660 | 0 | 1983 | 150177 |
| 29.S.MADHOPUR | 14395 | 0 | 0 | 19049 | 172620 |
| 30.SIKAR | 65968 | 0 | 5912 | 67473 | 462714 |
| 31.SIROHI | 178 | 0 | 0 | 1090 | 39278 |
| 32.TONK | 14766 | 0 | 0 | 8477 | 107498 |
| 33.UDAIPUR | 16827 | 3150 | 0 | 105915 | 430952 |
| RAJ. STATE | 5320545 | 1624218 | 256482 | 1396221 | 8406466 |

TABLE - 20

MARKET ARRIVALS OF AGRICULTURAL PRODUCE (2018-19)

(In Quintals)

| DISTRICT | OTHER COMODITIES | | | | |
|----------------|------------------|---------|---------|--------|-----------|
| | KHAND | ISABGOL | NARMA | WOOD | DESI GHEE |
| 1 | 43 | 44 | 45 | 46 | 47 |
| 1.AJMER | 0 | 1011 | 0 | 0 | 25514 |
| 2.ALWAR | 0 | 0 | 939091 | 30 | 16737 |
| 3.BANSWARA | 0 | 0 | 0 | 0 | 21 |
| 4.BARAN | 0 | 0 | 0 | 0 | 7 |
| 5.BARMER | 6332 | 58884 | 0 | 0 | 5159 |
| 6.BHARATPUR | 0 | 0 | 3709 | 897 | 9289 |
| 7.BHILWARA | 0 | 0 | 0 | 0 | 18798 |
| 8.BIKANER | 0 | 86465 | 5545 | 64339 | 26831 |
| 9.BUNDI | 0 | 0 | 0 | 0 | 0 |
| 10.CHITTORGARH | 0 | 100289 | 115497 | 0 | 26566 |
| 11.CHURU | 0 | 633 | 0 | 0 | 2120 |
| 12.DAUSA | 0 | 0 | 0 | 0 | 0 |
| 13.DHOLPUR | 0 | 0 | 0 | 0 | 17731 |
| 14.DUNGARPUR | 0 | 0 | 0 | 0 | 351 |
| 15.GANGANAGAR | 0 | 0 | 2065801 | 92108 | 26402 |
| 16.HANUMANGARH | 0 | 0 | 3005814 | 69866 | 7565 |
| 17.JAIPUR | 1309 | 1767 | 0 | 0 | 257345 |
| 18.JAISALMER | 0 | 30054 | 0 | 0 | 973 |
| 19.JALORE | 0 | 33464 | 0 | 0 | 9247 |
| 20.JHALAWAR | 0 | 0 | 0 | 0 | 1262 |
| 21.JHUNJHUNU | 0 | 0 | 0 | 0 | 184 |
| 22.JODHPUR | 0 | 101838 | 251332 | 0 | 94059 |
| 23.KARAULI | 0 | 0 | 0 | 0 | 361 |
| 24.KOTA | 0 | 0 | 0 | 0 | 17309 |
| 25.NAGAU | 390 | 232449 | 0 | 10 | 2358 |
| 26.PALI | 0 | 7648 | 184402 | 0 | 15054 |
| 27.PRATAPGARH | 0 | 1412 | 0 | 0 | 87 |
| 28.RAJSAMAND | 0 | 0 | 0 | 0 | 0 |
| 29.S.MADHOPUR | 0 | 0 | 0 | 0 | 0 |
| 30.SIKAR | 0 | 8306 | 0 | 176 | 737691 |
| 31.SIROHI | 0 | 0 | 0 | 0 | 104 |
| 32.TONK | 0 | 0 | 0 | 0 | 5717 |
| 33.UDAIPUR | 0 | 360 | 0 | 0 | 39421 |
| RAJ. STATE | 8031 | 664580 | 6571191 | 227426 | 1364263 |

TABLE - 20

MARKET ARRIVALS OF AGRICULTURAL PRODUCE (2018-19)

(In Quintals)

| DISTRICT | OTHER COMODITIES | | | | | |
|----------------|------------------|-----------------|--------------------|---------|--------|----------|
| | POSTA | FRUIT & VEG. | MEHANDI (HEENA) | GARLIC | OTHERS | TOTAL |
| 1 | 48 | 49 | 50 | 51 | 52 | 53 |
| 1.AJMER | 0 | 1054260 | 0 | 0 | 2176 | 2066564 |
| 2.ALWAR | 0 | 2171662 | 0 | 5080 | 41225 | 4160074 |
| 3.BANSWARA | 0 | 0 | 0 | 0 | 23396 | 65464 |
| 4.BARAN | 0 | 7606 | 0 | 2093958 | 0 | 2206258 |
| 5.BARMER | 0 | 487273 | 0 | 152 | 20699 | 1227920 |
| 6.BHARATPUR | 0 | 285176 | 0 | 5468 | 34420 | 633927 |
| 7.BHILWARA | 0 | 255725 | 0 | 17529 | 15858 | 863441 |
| 8.BIKANER | 0 | 1608416 | 0 | 8265 | 0 | 3676774 |
| 9.BUNDI | 0 | 0 | 0 | 40919 | 0 | 157867 |
| 10.CHITTORGARH | 14716 | 17637 | 0 | 97057 | 1180 | 456338 |
| 11.CHURU | 0 | 148232 | 0 | 645 | 0 | 805053 |
| 12.DAUSA | 0 | 38960 | 0 | 0 | 14508 | 274344 |
| 13.DHOLPUR | 0 | 0 | 0 | 0 | 0 | 24228 |
| 14.DUNGARPUR | 0 | 0 | 0 | 0 | 1480 | 34462 |
| 15.GANGANAGAR | 0 | 843659 | 0 | 14713 | 0 | 5013130 |
| 16.HANUMANGARH | 0 | 126323 | 0 | 1789 | 0 | 4300568 |
| 17.JAIPUR | 5 | 13862573 | 0 | 235795 | 2981 | 16029062 |
| 18.JAISALMER | 0 | 46216 | 0 | 337 | 446 | 194944 |
| 19.JALORE | 0 | 45763 | 0 | 0 | 5029 | 150931 |
| 20.JHALAWAR | 3243 | 244509 | 26626 | 250935 | 3431 | 649143 |
| 21.JHUNJHUNU | 0 | 122404 | 0 | 404 | 0 | 399431 |
| 22.JODHPUR | 0 | 2849775 | 0 | 195905 | 112270 | 4566346 |
| 23.KARAULI | 0 | 0 | 0 | 0 | 5377 | 190984 |
| 24.KOTA | 0 | 689969 | 2202 | 1535131 | 16168 | 2643404 |
| 25.NAGOUR | 0 | 477752 | 0 | 1615 | 21661 | 2030796 |
| 26.PALI | 0 | 33947 | 403749 | 2028 | 43228 | 1242529 |
| 27.PRATAPGARH | 0 | 68411 | 0 | 311003 | 275 | 402909 |
| 28.RAJSAMAND | 0 | 110003 | 0 | 0 | 0 | 275823 |
| 29.S.MADHOPUR | 0 | 31705 | 0 | 0 | 0 | 237769 |
| 30.SIKAR | 0 | 1422034 | 0 | 3871 | 0 | 2774145 |
| 31.SIROHI | 0 | 0 | 0 | 135 | 1562 | 42347 |
| 32.TONK | 0 | 0 | 0 | 0 | 0 | 136458 |
| 33.UDAIPUR | 0 | 1402223 | 0 | 13131 | 149365 | 2161344 |
| RAJ. STATE | 17964 | 28452213 | 432577 | 4835865 | 516735 | 60094777 |



YOJANA BHAWAN,C-SCHEME,TILAK MARG,JAIPUR (RAJASTHAN) 302005

<http://statistics.rajasthan.gov.in>
Email ID-dir.des@rajasthan.gov.in